

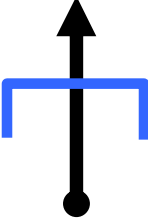


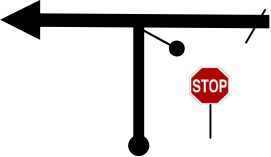

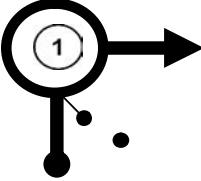
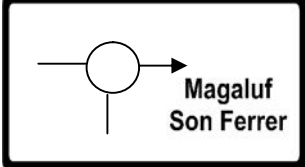








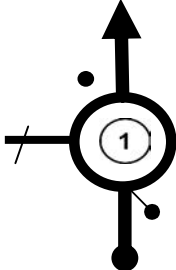

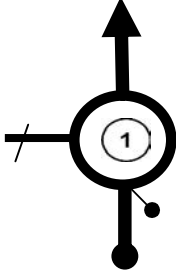
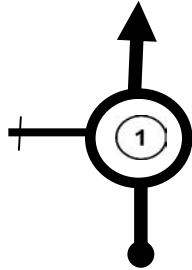
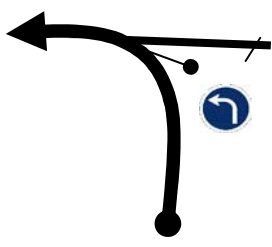
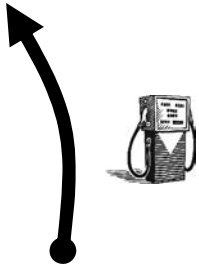

**PORT  
ADRIANO**



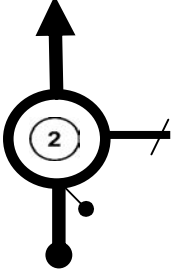
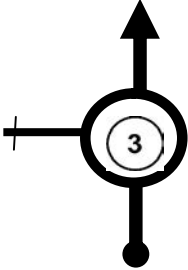
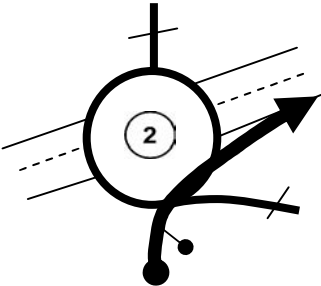

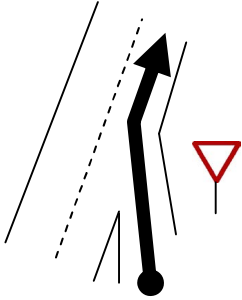








# Calibration Tramo de Calibración

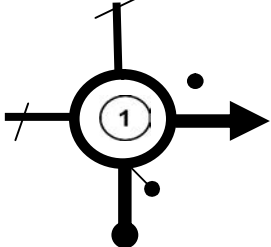

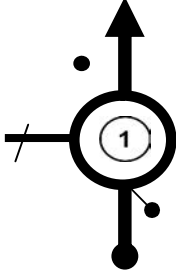

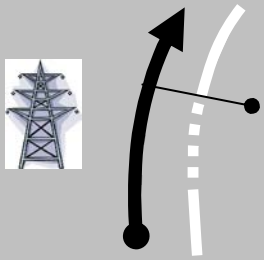
550 Challenge Mallorca		Distance	9,110		
Parque Cerrado					
Calibración					
DISTANCE		DIRECTION	INFORMATION	KM	MILLES
TOTAL	PARTIAL			TO GO	
0,000				9,110	0,00
	1	0,000	<b>Port Adriano</b>		
0,060				9,050	0,04
	2	0,060			
0,720				8,390	0,45
	3	0,660			
0,800				8,310	0,50
	4	0,080			
1,200			<b>Via de la Cornisa</b>	7,910	0,75
	5	0,400			

550 Challenge Mallorca		Distance	9,110	
Parque Cerrado				
Calibración				

DISTANCE		DIRECTION	INFORMATION	KM	MILLES
TOTAL	PARTIAL			TO GO	
2,180			c/ del Buho 	6,930	1,35
	6				
2,670			c/ del Buho	6,440	1,66
	7				
3,290			Carrer Tudó	5,820	2,04
	8				
4,230				4,880	2,63
	9				
4,360				4,750	2,71
	10				

550 Challenge Mallorca		Distance	9,110		
Parque Cerrado					
Calibración					
DISTANCE		DIRECTION	INFORMATION	KM	MILLES
TOTAL	PARTIAL			TO GO	
11	5,250			3,860	3,26
	0,890				
12	5,720			3,390	3,55
	0,470				
13	6,670		Ma-1 	2,440	4,14
	0,950				
14	7,050		Ma-1 		4,38
	0,380				
15	8,310		Salida 13 	0,800	5,16
	1,260				

<b>550 Challenge Mallorca</b>		Distance	<b>9,110</b>	
Parque Cerrado				
Calibración				

DISTANCE		DIRECTION	INFORMATION	KM	MILLES
TOTAL	PARTIAL			TO GO	
8,690			Ma-1015 	0,420	5,40
	16				
8,920			Ma-1015 	0,190	5,54
	17				
9,110			Ma-1015	0,000	5,66
	18				





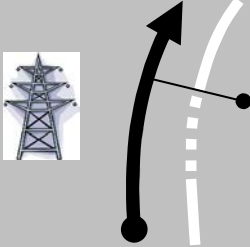


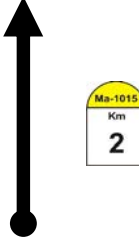

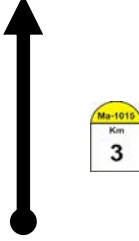



**PORT  
ADRIANO**







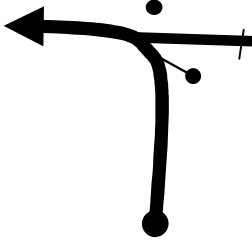



## Start Calibration



<b>550 Challenge Mallorca</b>		Distance	6,130	
Calibration				

DISTANCE		DIRECTION	INFORMATION	KM	MILLES
TOTAL	PARTIAL			TO GO	
0,000			Ma-1015		0,00
1	0,000	<b>Start Calibration</b>		6,130	
0,230			Ma-1015 		0,14
2	0,230			5,900	
1,227			Ma-1015 		0,76
3	0,997			4,903	
2,230			Ma-1015 		1,39
4	1,003			3,900	
3,210			Ma-1015 		1,99
5	0,980			2,920	

550 Challenge Mallorca		Distance	6,130	
Calibration				

DISTANCE		DIRECTION	INFORMATION	KM	MILLES
TOTAL	PARTIAL			TO GO	
4,190			Ma-1015 		2,60
	6			0,980	
5,380			Ma-1015 		3,34
	7			1,190	
6,130			Ma-1015 		3,81
	8			0,750	

