



**PORT  
ADRIANO**



# Section 2

*Friday, November 3rd*



**PORT  
ADRIANO**



**Section 2**

**Friday, November 3rd**

	C.H.	Localización	Kms Cronometrados	Kms Enlace	Kms Totales	Tiempo	Velocidad Media	Hora 1º	
<b>2ª SECCIÓN</b>	<b>4</b>	5	Parking Port Adriano					<b>08:30</b>	
		6	Campanet		64,72	64,72	01:15	51,78	09:45
	<b>5</b>		<b>Tc-C1 "Campanet - Pollença"</b>	<b>7,63</b>			00:03		<b>09:48</b>
		7	Pollença		12,08	19,71	00:37	31,96	10:25
	<b>6</b>		<b>Tc-D1 "Pollença - LLuc"</b>	<b>9,52</b>			00:03		<b>10:28</b>
		8	Campanet		34,91	44,43	01:12	37,03	11:40
	<b>7</b>		<b>Tc-C2 "Campanet-Pollença"</b>	<b>7,63</b>			00:03		<b>11:43</b>
		9	Pollença		12,08	19,71	00:37	31,96	12:20
	<b>8</b>		<b>Tc-D2 "Pollença - Lluç"</b>	<b>9,52</b>			00:03		<b>12:23</b>
		10	CH Formentor		61,76	71,28	01:37	44,09	<b>14:00</b>
			Cap Formentor			10,58			
			<b>Cap Formentor</b>	<b>34,30</b>	<b>185,55</b>	<b>230,43</b>	<b>01:30</b>		
	<b>9</b>	11	Cap Formentor						<b>15:30</b>
<b>10</b>		<b>Tc-E "Cap Formentor - Pto. Pollença"</b>	<b>16,98</b>			00:03		<b>15:33</b>	
	12	Soller		63,81	80,79	01:50	44,07	17:23	
<b>11</b>		<b>Tc-F "Coll Soller - Palma"</b>	<b>9,94</b>			00:03		<b>17:26</b>	
	13	Port Adriano		36,23	46,17	01:04	43,28	<b>18:30</b>	
		<b>Port Adriano - Fin 2ª Sección</b>	<b>26,92</b>	<b>100,04</b>	<b>126,96</b>				
<b>2ª Sección</b>		<b>Parque Cerrado-Port Adriano</b>	<b>61,22</b>	<b>285,59</b>	<b>357,39</b>				
		<b>Nº de TRAMOS 2ª Sección</b>	<b>Kms. T.C.</b>	<b>Kms. ENLACE</b>	<b>Kms. TOTALES</b>	<b>% TC</b>			
		<b>6</b>	<b>61,22</b>	<b>285,59</b>	<b>357,39</b>	<b>17,13</b>			

## TABLA DE VELOCIDADES MEDIAS Y TRAMOS

### Section 2 / Friday, November 3rd - 2ª Sección / Viernes 3 Noviembre

TC C1	Campanet - Pollença		MEDIA NORMAL		MEDIA EXCEPCIONAL -5 km/h	
	DE	A	Alta	Baja	Alta	Baja
	0,000	7,630	75	70	70	65

TC D1	Pollença - Lluç 1		MEDIA NORMAL		MEDIA EXCEPCIONAL -5 km/h	
	DE	A	Alta	Baja	Alta	Baja
	0,000	8,620	65	60	60	55
8,620	9,520	80	75	75	70	

TC C1	Campanet - Pollença		MEDIA NORMAL		MEDIA EXCEPCIONAL -5 km/h	
	DE	A	Alta	Baja	Alta	Baja
	0,000	7,630	77	72	72	67

TC D2	Pollença - Lluç 2		MEDIA NORMAL		MEDIA EXCEPCIONAL -5 km/h	
	DE	A	Alta	Baja	Alta	Baja
	0,000	8,620	67	62	62	57
8,620	9,520	82	77	77	72	

TC E	Cap de Formentor		MEDIA NORMAL		MEDIA EXCEPCIONAL -5 km/h	
	DE	A	Alta	Baja	Alta	Baja
	0,000	10,310	67	62	62	57
	10,310	14,150	55	50	50	45
14,150	16,980	70	65	65	60	

TC F	Col Soller - Palma		MEDIA NORMAL		MEDIA EXCEPCIONAL -5 km/h	
	DE	A	Alta	Baja	Alta	Baja
	0,000	5,150	50	45	45	40
	5,150	8,290	52	47	47	42
8,290	9,940	54	49	49	44	

4. El procedimiento para establecer la media normal o la media excepcional en caso de condiciones climatológicas muy adversas será el siguiente:
- Será decidida, exclusivamente, por el Director de Carrera.
  - El Director de Carrera informará a los Jefes de Tramo.
  - El Jefe de Tramo será el responsable de mostrar, siempre, un cartel que indique el tipo de media a utilizar que refleje lo siguiente:





- El cartel será mostrado en cada Control Horario (CH) previo a cada Tramo Cronometrado (TC).
- Las dimensiones de los carteles serán de 50 x 25 cm.

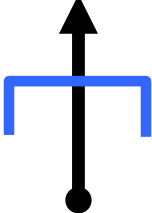



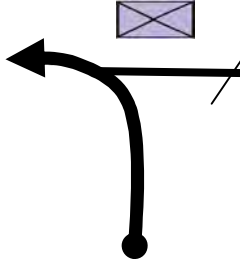
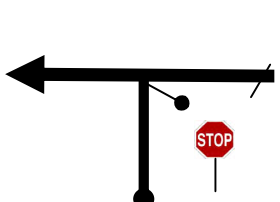

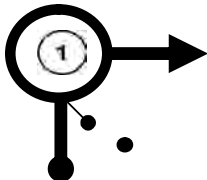
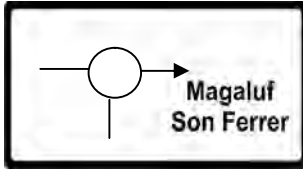
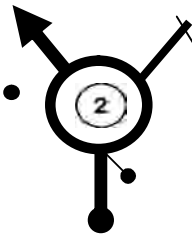





**PORT  
ADRIANO**

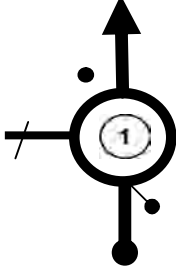

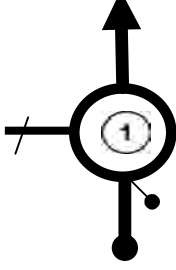
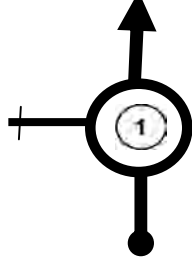

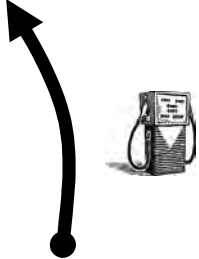





## Section 2

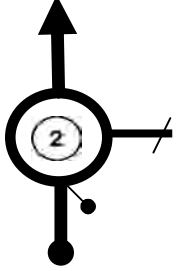
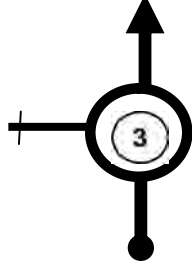
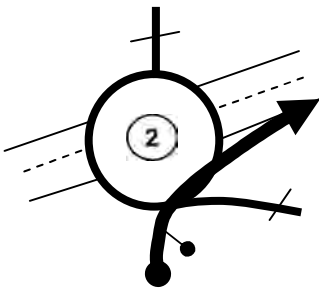

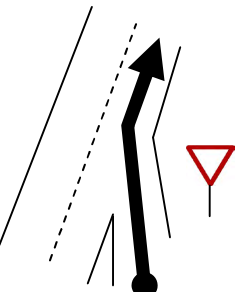


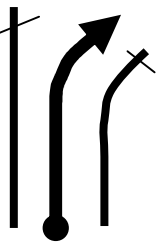

550 Challenge Mallorca			Distance	64,720	
C.H.	Tc C1		Time	1:15	
			Average	51,78	


DISTANCE		DIRECTION	INFORMATION	KM	MILLES
TOTAL	PARTIAL			TO GO	
1	0,000		 		0,00
	0,000	<b>Section 2</b>		64,720	
2	0,060				0,04
	0,060			64,660	
3	0,720				0,45
	0,660			64,000	
4	0,800				0,50
	0,080			63,920	
5	1,200		Via de la Cornisa 		0,75
	0,400			63,520	

550 Challenge Mallorca			Distance	64,720	
C.H.	Tc C1		Time	1:15	
			Average	51,78	

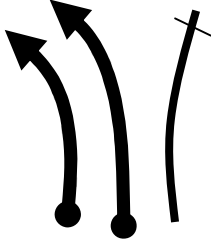
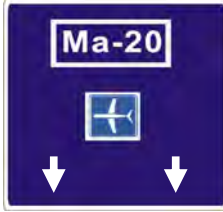

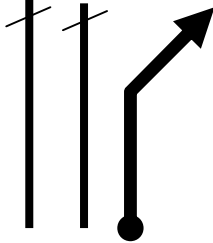

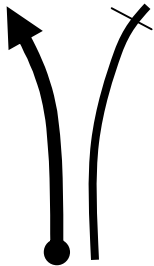

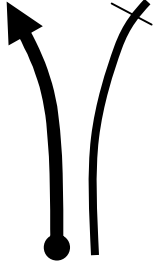

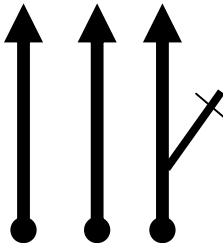

DISTANCE		DIRECTION	INFORMATION	KM	MILLES
TOTAL	PARTIAL			TO GO	
2,180			c/ del Buho  		1,35
	6			0,980	
2,670			c/ del Buho		1,66
	7			0,490	
3,290			Carrer Tudó		2,04
	8			0,620	
4,230					2,63
	9			0,940	
4,360					2,71
	10			0,130	

550 Challenge Mallorca			Distance	64,720	
C.H.	Tc C1		Time	1:15	
			Average	51,78	



DISTANCE		DIRECTION	INFORMATION	KM	MILLES
TOTAL	PARTIAL			TO GO	
5,250				59,470	3,26
	11				
5,720				59,000	3,55
	12				
6,670	!!!		Ma-1 	58,050	4,14
	13				
7,050			Ma-1 		4,38
	14				
15,070	!!!		Ma-20 	49,650	9,36
	15				

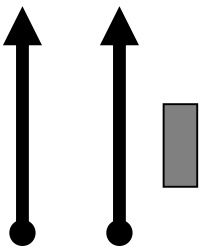


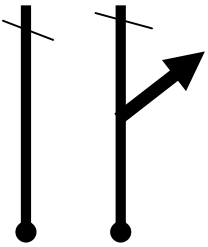

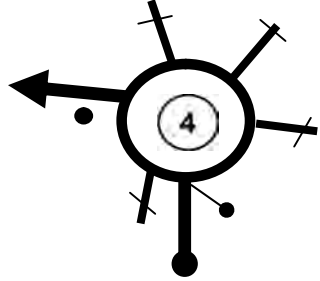

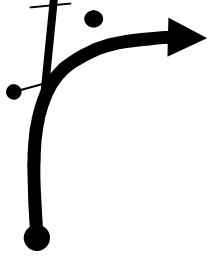

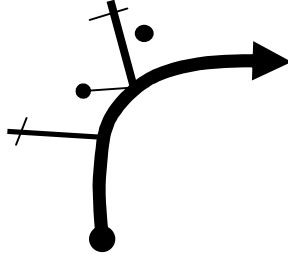

550 Challenge Mallorca			Distance	64,720
C.H.	Tc C1		Time	1:15
			Average	51,78





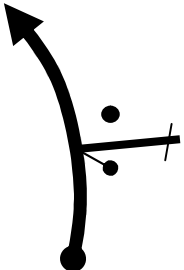

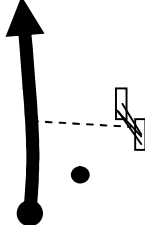


DISTANCE		DIRECTION	INFORMATION	KM	MILLES
TOTAL	PARTIAL			TO GO	
15,250	!!!		Ma-20 		9,48
	16			0,180	
23,510	!!!		Ma-13 	41,210	14,61
	17				
23,820	!!!		Ma-13 	40,900	14,80
	18				
24,340	!!!		Ma-13 	40,380	15,12
	19				
25,020			Ma-13 	39,700	15,55
	20				



550 Challenge Mallorca			Distance	64,720	
C.H.	Tc C1		Time	1:15	
			Average	51,78	

DISTANCE		DIRECTION	INFORMATION	KM	MILLES
TOTAL	PARTIAL			TO GO	
40,400			Ma-13 		25,10
	21			15,380	
60,490			Salida 37 		37,59
	22			20,090	
60,970					37,89
	23			0,480	
61,730					38,36
	24			0,760	
64,330					39,97
	25			2,600	

550 Challenge Mallorca			Distance	64,720	
C.H.	Tc C1		Time	1:15	
			Average	51,78	

DISTANCE		DIRECTION	INFORMATION	KM	MILLES
TOTAL	PARTIAL			TO GO	
64,520					40,09
26	0,190			0,200	
64,720					40,22
27	0,200			<b>C.H. Coves-Pollença</b>	



**PORT  
ADRIANO**

**FJORD**   
be unique

 Ajuntament  
de Calvià



**Tc C1**

*Campanet*

*Pollença*



# PORT ADRIANO





# PORT ADRIANO

**FJORD**  
be unique



## SALIDA "Tc C" Campanet - Pollença



200 mts  
→



**N 39°47'48"**  
**E 2°57'57"**





# PORT ADRIANO

**FJORD**  
be unique



## LLEGADA "Tc C" Campanet - Pollença





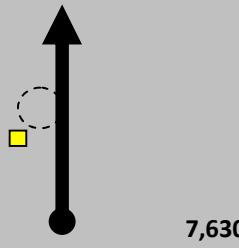


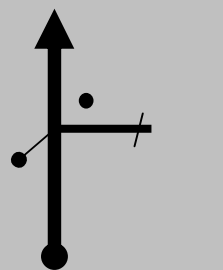
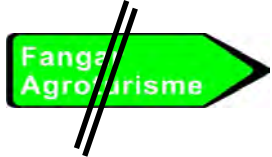
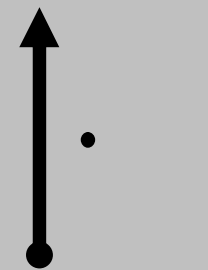
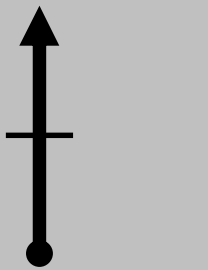


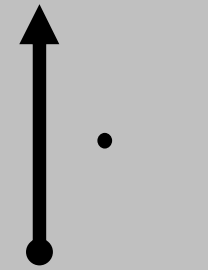


150 mts  
→





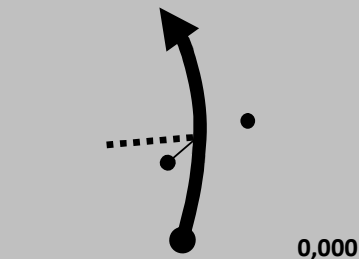




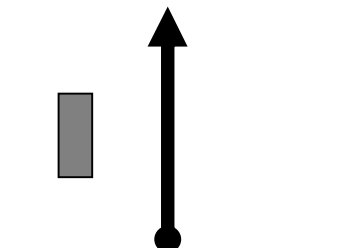


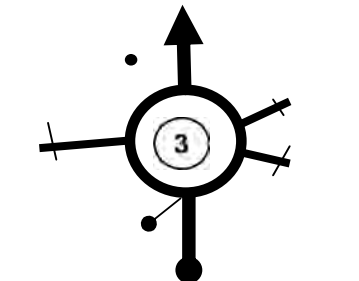

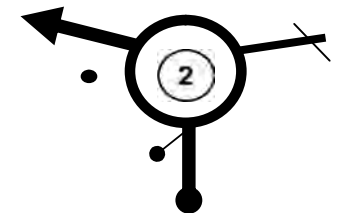

**N 39°50'25"**  
**E 3°01'41"**





550 Challenge Mallorca			Distance	19,710	
Tc C1	Tc D1		Time	0:37	
			Average	31,96	

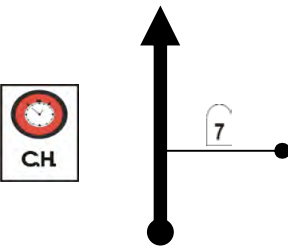


DISTANCE		DIRECTION	INFORMATION	KM	MILLES
TOTAL	PARTIAL			TO GO	
0,000					0,00
	1				
2,020					1,26
	2				
4,160					2,58
	3				
5,550			 Jump		3,45
	4				
6,210			 		3,86
	5				

550 Challenge Mallorca			Distance	19,710	
Tc C1	Tc D1		Time	0:37	
			Average	31,96	

DISTANCE		DIRECTION	INFORMATION	KM	MILLES
TOTAL	PARTIAL			TO GO	
6	7,630				4,74
	1,420	<b>Campanet-Pollença - Finish</b>		12,080	
7	7,790		Ma-2200 	11,920	4,84
	0,160	<b>STOP</b>			
8	10,790		Ma-2200 		6,70
	3,000			8,920	
9	12,860		Ma-2200 	6,850	7,99
	2,070				
10	13,930		Ma-10 	5,780	8,66
	1,070				



550 Challenge Mallorca			Distance	19,710	
Tc C1	Tc D1		Time	0:37	
			Average	31,96	

DISTANCE		DIRECTION	INFORMATION	KM	MILLES
TOTAL	PARTIAL			TO GO	
19,710			Ma-10 		12,25
11	5,780	<b>C.H. Pollença - Lluc</b>		0,000	



# PORT ADRIANO

