



**PORT
ADRIANO**

FJORD 
be unique

 Ajuntament
de Calvià

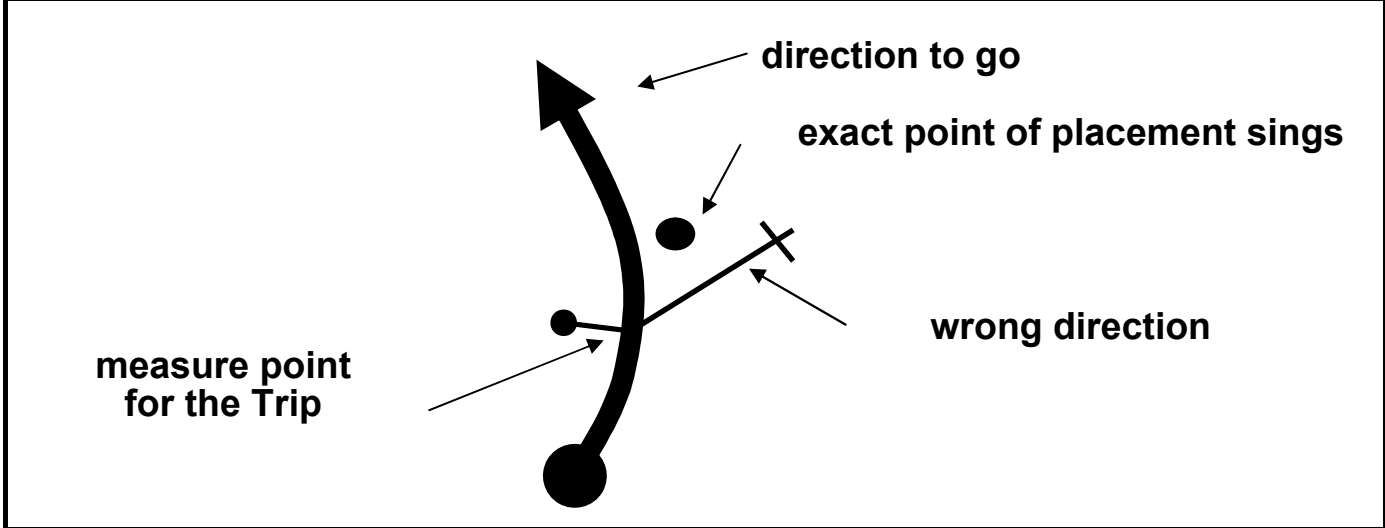






Road-Book

symbols



higway sign



signal direction



sign city



Petrol



stone point km



radar



precaution



Time Control



Start



Finish



Control-passed



**PORT
ADRIANO**

FJORD 
be unique

 Ajuntament
de Calvià







Section 1

Thursday, November 2nd



**PORT
ADRIANO**

FJORD
be unique



Section 1 / 1ª Sección

Thursday, November 2nd / Jueves 2 de Noviembre

		C.H.	Localización	Kms Cronometrados	Kms Enlace	Kms Totales	Tiempo	Velocidad Media	Hora 1º	
1ª SECCIÓN	1	1	Parking Port Adriano						18:00	
		2	Estellencs		54,66	54,66	01:25	38,58	19:25	
	2		Tc-A "Estellencs - Andratx"	13,86				00:03		19:28
		3	Calvià		18,24	32,10	00:45	42,80	20:13	
	3		Tc-B "Calvià - Coll de Sa Creu"	13,02				00:03		20:16
		4	Port Adriano - Fin 1ª Seccion		18,40	31,42	00:44	42,85	21:00	
			Port Adriano - Fin 1ª Seccion	26,88	91,30	118,18				
		1ª sección	Parking Port Adriano							
				Kms. T.C.	Kms. ENLACE	Kms. TOTALES	Porcentaje TC			
			2	26,88	91,30	118,18	22,74			

TABLA DE VELOCIDADES MEDIAS Y TRAMOS

Section 1 / Thursday, November 2nd - 1ª Sección / Jueves 2 de Noviembre

TC A	Estellencs - Andratx		MEDIA NORMAL		MEDIA EXCEPCIONAL -5 km/h	
	DE	A	Alta	Baja	Alta	Baja
	0,000	6,420	68	63	63	58
	6,420	13,860	70	65	65	60

TC B	Calviá - Sa Creu		MEDIA NORMAL		MEDIA EXCEPCIONAL -5 km/h	
	DE	A	Alta	Baja	Alta	Baja
	0,000	5,590	65	60	60	55
	5,590	8,010	50	45	45	40
	8,010	9,010	60	55	55	50
	9,010	11,010	50	45	45	40
	11,010	12,010	60	55	55	50
	12,010	13,020	55	50	50	45

4. El procedimiento para establecer la media normal o la media excepcional en caso de condiciones climatológicas muy adversas será el siguiente:

- Será decidida, exclusivamente, por el Director de Carrera.
- El Director de Carrera informará a los Jefes de Tramo.
- El Jefe de Tramo será el responsable de mostrar, siempre, un cartel que indique el tipo de media a utilizar que refleje lo siguiente:





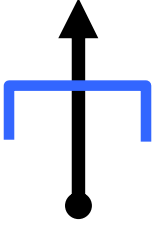




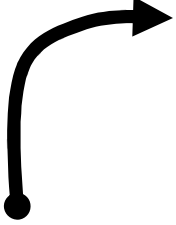
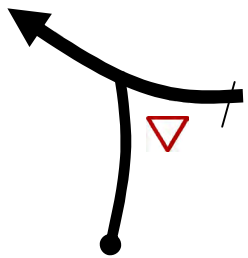
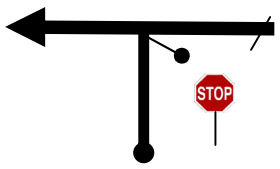

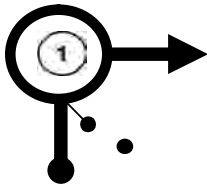
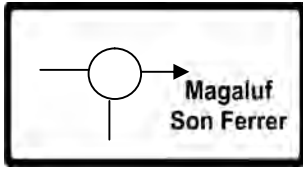
- El cartel será mostrado en cada Control Horario (CH) previo a cada Tramo Cronometrado (TC).
- Las dimensiones de los carteles serán de 50 x 25 cm.





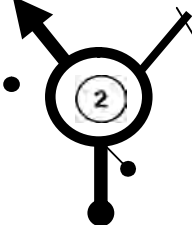

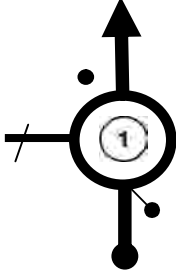

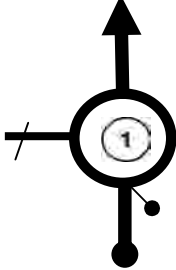
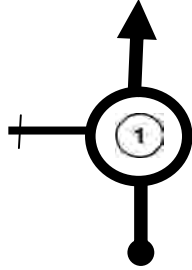
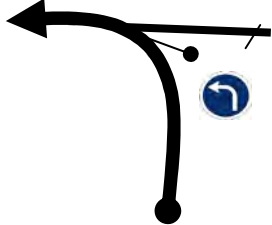
PORT ADRIANO





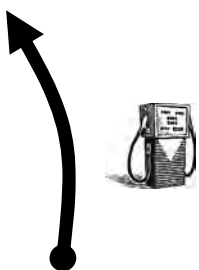

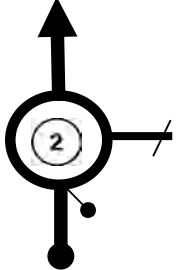
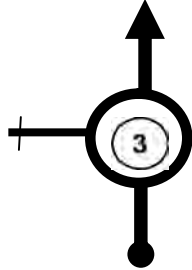

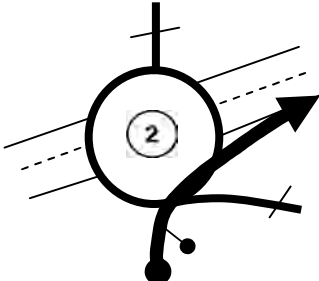

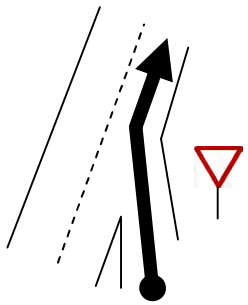


550 Challenge Mallorca			Distance	54,660	
C.H.	Tc A		Time	1:25	
			Average	38,58	



DISTANCE		DIRECTION	INFORMATION	KM	MILLES
TOTAL	PARTIAL			TO GO	
0,000		 	 PORT ADRIANO		0,00
1	0,000	Section 1		54,660	
0,060		 			0,04
2	0,060			54,600	
0,700					0,43
3	0,640			53,960	
1,360					0,85
4	0,660			53,300	
1,440					0,89
5	0,080			53,220	

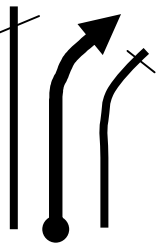

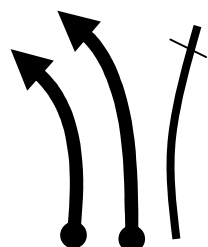

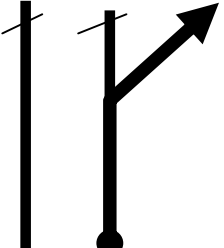

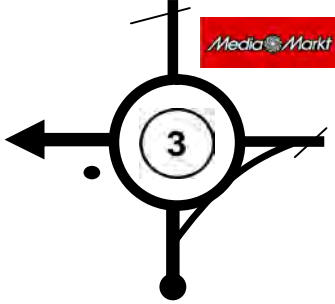

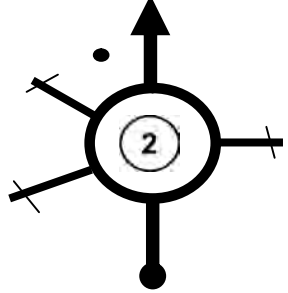

550 Challenge Mallorca			Distance	54,660	
C.H.	Tc A		Time	1:25	
			Average	38,58	


DISTANCE		DIRECTION	INFORMATION	KM	MILLES
TOTAL	PARTIAL			TO GO	
1,840			Via de la Cornisa 		1,14
	6			0,400	
2,820			c/ del Buho 		1,75
	7			0,980	
3,310			c/ del Buho		2,06
	8			0,490	
3,930			Carrer Tudó		2,44
	9			0,620	
4,870					3,03
	10		0,940	49,790	

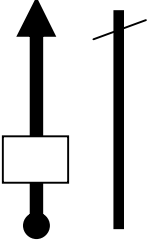

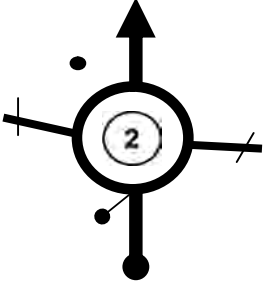
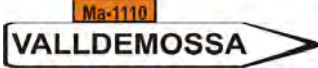
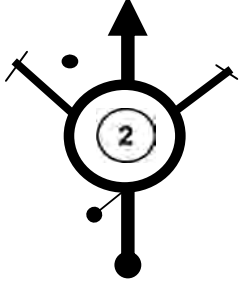
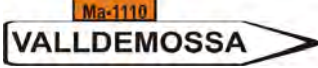
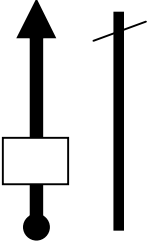

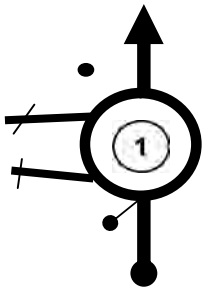

550 Challenge Mallorca			Distance	54,660	
C.H.	Tc A		Time	1:25	
			Average	38,58	



DISTANCE		DIRECTION	INFORMATION	KM	MILLES
TOTAL	PARTIAL			TO GO	
5,000					3,11
11	0,130			49,660	
5,890					3,66
12	0,890			48,770	
6,360					3,95
13	0,470			48,300	
7,310			Ma-1 		4,54
14	0,950			47,350	
7,690			Ma-1 		4,78
15	0,380			46,970	



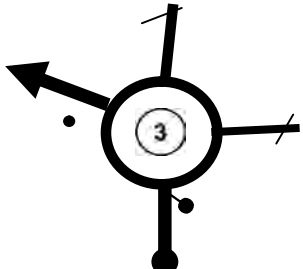

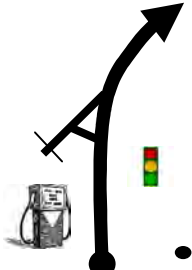





550 Challenge Mallorca			Distance	54,660	
C.H.	Tc A		Time	1:25	
			Average	38,58	



DISTANCE		DIRECTION	INFORMATION	KM	MILLES
TOTAL	PARTIAL			TO GO	
15,710	!!!		Ma-20 	38,950	9,76
	16				
15,890	!!!		Ma-20 	38,770	9,87
	17				
21,910	!!!			32,750	13,61
	18				
22,180			Ma-1110 	32,480	13,78
	19				
22,360			Ma-1110 	32,300	13,89
	20				








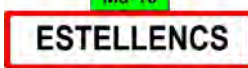








550 Challenge Mallorca			Distance	54,660
C.H.	Tc A		Time	1:25
			Average	38,58

DISTANCE		DIRECTION	INFORMATION	KM	MILLES
TOTAL	PARTIAL			TO GO	
22,830	!!!		Ma-1110 	31,830	14,19
	21				
24,480			Ma-1110 	30,180	15,21
25,330			Ma-1110 	29,330	15,74
25,880			Ma-1110 	28,780	16,08
26,570			Ma-1110 	28,090	16,51

550 Challenge Mallorca			Distance	54,660	
C.H.	Tc A		Time	1:25	
			Average	38,58	


DISTANCE		DIRECTION	INFORMATION	KM	MILLES
TOTAL	PARTIAL			TO GO	
27,670			Ma-1110 		17,19
	26			1,100	
29,160			Ma-1120 		18,12
	27			1,490	
33,780			Ma-1120 		20,99
	28			4,620	
37,260			Ma-1100 		23,15
	29			3,480	
38,400			Ma-10 		23,86
	30			1,140	

550 Challenge Mallorca			Distance	54,660	
C.H.	Tc A		Time	1:25	
			Average	38,58	

DISTANCE		DIRECTION	INFORMATION	KM	MILLES
TOTAL	PARTIAL			TO GO	
44,910			Ma-10   	9,750	27,91
31	6,510				
52,400			Ma-10   	2,260	32,56
32	7,490				
53,050			Ma-10  	1,610	32,96
33	0,650				
54,470			Ma-10 	0,190	33,85
34	1,420				
54,660			Ma-10 		33,96
35	0,190				



PORT ADRIANO





**PORT
ADRIANO**

FJORD 
be unique

 Ajuntament
de Calvià







Tc A

Estellencs

Andratx



**PORT
ADRIANO**



Tc A Estellencs - Andratx



PORT ADRIANO



SALIDA "Tc A" Estellencs-Andratx



440 mts
→



N 39°38'50"
E 2°27'57"





PORT ADRIANO



LLEGADA "Tc A" Estellencs-Andratx


















540 mts
→




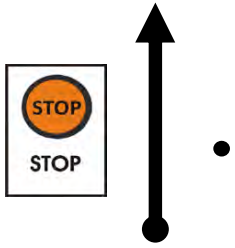
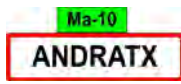

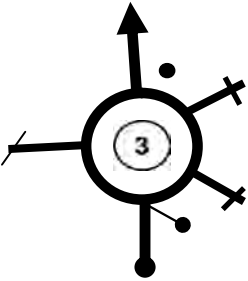

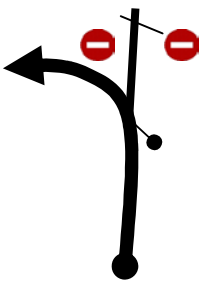
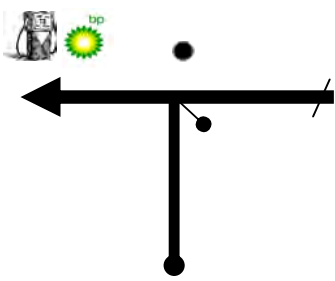

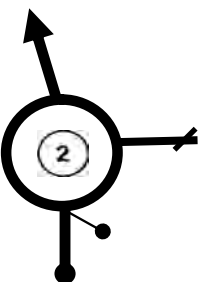
N 39°34'47"
E 2°25'17"




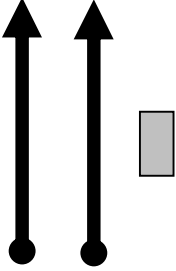

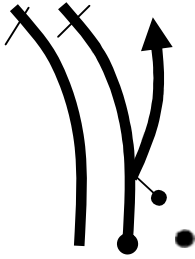

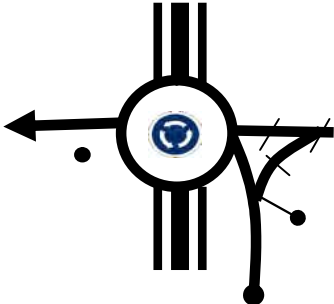
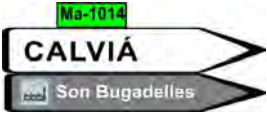
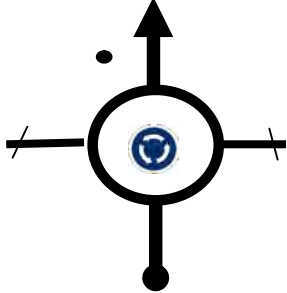

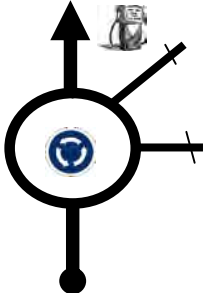
550 Challenge Mallorca			Distance	32,100	
Tc A	Tc B		Time	0:45	
			Average	42,80	


DISTANCE		DIRECTION	INFORMATION	KM	MILLES
TOTAL	PARTIAL			TO GO	
0,000		  13,860	Ma-10	 32,100	0,00
1	0,000		START Tc A		
2,400		 11,460	Ma-10	 29,700	1,49
2	2,400				
6,420		 7,440	Ma-10	 25,680	3,99
3	4,020				
9,440		 4,420	Ma-10	 22,660	5,87
4	3,020				
13,860		  0,000	Ma-10	  18,240	8,61
5	4,420		FINISH Tc A		

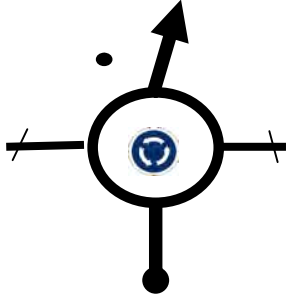


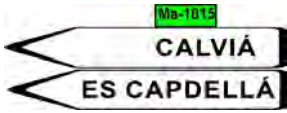
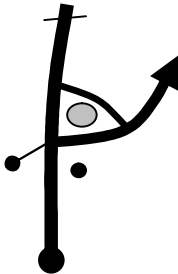

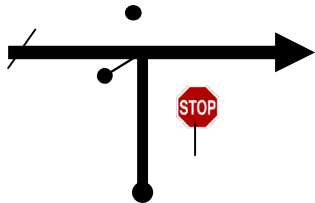

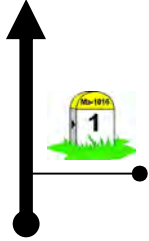


550 Challenge Mallorca			Distance	32,100	FRIB
Tc A	Tc B		Time	0:45	
			Average	42,80	

DISTANCE		DIRECTION	INFORMATION	KM	MILLES
TOTAL	PARTIAL			TO GO	
14,400			Ma-10 		8,95
	6				
14,440			Ma-10 		8,97
	7				
15,000			Ma-10		9,32
	8				
15,500			Ma-1B 		9,63
	9				
17,700			Ma-1B		11,00
	10				

550 Challenge Mallorca			Distance	32,100	FRIB
Tc A	Tc B		Time	0:45	
			Average	42,80	

DISTANCE		DIRECTION	INFORMATION	KM	MILLES
TOTAL	PARTIAL			TO GO	
20,490			Ma-1 		12,73
	11			2,790	
25,260	!!!		Exit 17 		15,70
	12			4,770	
25,650	!!!		Ma-1014 		15,94
	13			0,390	
26,150			Ma-1014 		16,25
	14			0,500	
26,840			Ma-1014		16,68
	15			0,690	

550 Challenge Mallorca			Distance	32,100	FRIB
Tc A	Tc B		Time	0:45	
			Average	42,80	

DISTANCE		DIRECTION	INFORMATION	KM	MILLES
TOTAL	PARTIAL			TO GO	
27,660			Ma-1014 	4,440	17,19
	16				
29,150			Ma-1015 	2,950	18,11
	17				
30,400	!!!			1,700	18,89
	18				
31,810			Ma-1016 	0,290	19,77
	19				
32,100			Ma-1016 		19,95
	20				