



**PORT  
ADRIANO**



# Section 1

*Thursday, October 6th*



**PORT  
ADRIANO**

**FJORD**



**Section 1 / 1ª Sección**

**Thursday, October 6th / Jueves 6 de Octubre**

		C.H.	Localización	Kms Cronometrados	Kms Enlace	Kms Totales	Tiempo	Velocidad Media	Hora 1º
<b>1ª SECCIÓN</b>	<b>1</b>	1	Parking Port Adriano						<b>18:00</b>
		2	Estellencs		54,60	54,60	01:25	38,54	19:25
	<b>2</b>		<b>Tc-A1 "Estellencs - Andratx"</b>	<b>13,78</b>			<b>00:03</b>		<b>19:28</b>
		3	Andratx		2,18	15,96	00:24	39,90	19:52
	<b>3</b>		<b>Tc-B1 "Andratx - Capdellá"</b>	<b>5,79</b>			<b>00:03</b>		<b>19:55</b>
		4	Port Adriano - Fin 1ª Seccion		16,12	21,91	00:40	32,87	<b>20:35</b>
				<b>Port Adriano - Fin 1ª Seccion</b>	<b>19,57</b>	<b>72,90</b>	<b>92,47</b>		
	<b>1ª sección</b>		Parking Port Adriano						
				<b>Kms. T.C.</b>	<b>Kms. ENLACE</b>	<b>Kms. TOTALES</b>	<b>Porcentaje TC</b>		
		<b>2</b>		<b>19,57</b>	<b>72,90</b>	<b>92,47</b>	<b>21,16</b>		

## TABLA DE VELOCIDADES MEDIAS Y TRAMOS

### Section 1 / Thursday, October 6th

TC A	Estellencs - Andratx		MEDIA NORMAL		MEDIA EXCEPCIONAL -5 km/h	
	DE	A	Alta	Baja	Alta	Baja
	0,000	6,382	68	63	63	58
	6,382	13,780	70	65	65	60

TC B	Andratx - Capdellá		MEDIA NORMAL		MEDIA EXCEPCIONAL -5 km/h	
	DE	A	Alta	Baja	Alta	Baja
	0,000	2,243	48	43	43	38
	2,243	5,794	55	50	50	45

4. El procedimiento para establecer la media normal o la media excepcional en caso de condiciones climatológicas muy adversas será el siguiente:

- Será decidida, exclusivamente, por el Director de Carrera.
- El Director de Carrera informará a los Jefes de Tramo.
- El Jefe de Tramo será el responsable de mostrar, siempre, un cartel que indique el tipo de media a utilizar que refleje lo siguiente:




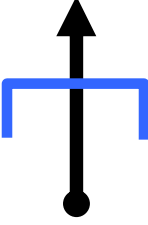



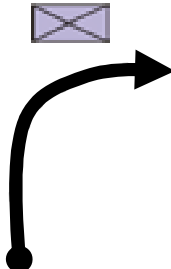
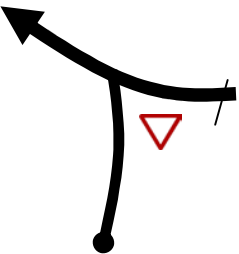
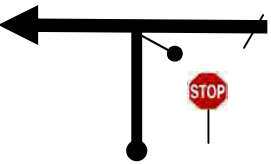

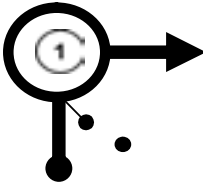
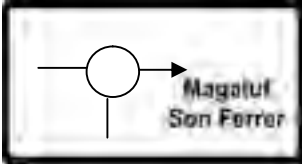
- El cartel será mostrado en cada Control Horario (CH) previo a cada Tramo Cronometrado (TC).
- Las dimensiones de los carteles serán de 50 x 25 cm.






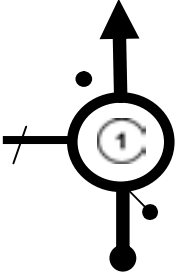

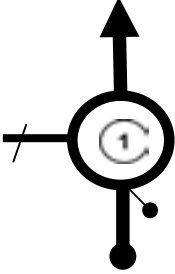
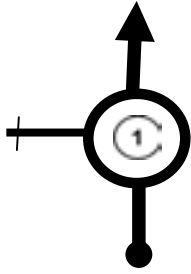
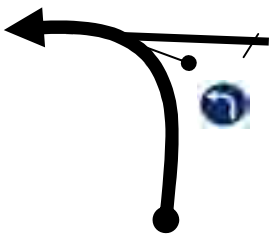
# PORT ADRIANO








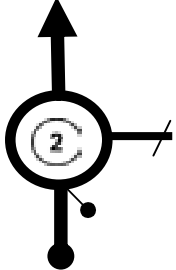
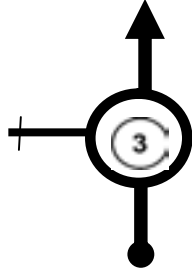

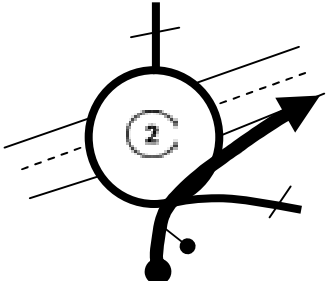
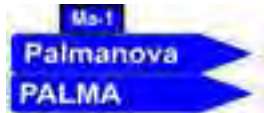
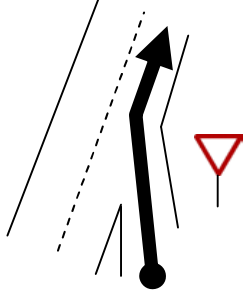


550 Challenge Mallorca			Distance	54,600
C.H.	Tc A		Time	1:25
			Average	38,54



DISTANCE		DIRECTION	INFORMATION	KM	MILLES
TOTAL	PARTIAL			TO GO	
1	0,000	 			0,00
	0,000	<b>Section 1</b>		54,600	
2	0,060				0,04
	0,060			54,540	
3	0,700				0,43
	0,640			53,900	
4	1,360				0,85
	0,660			53,240	
5	1,440				0,89
	0,080			53,160	

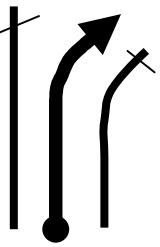

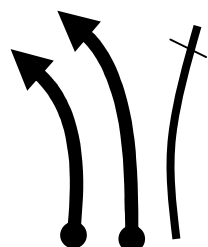




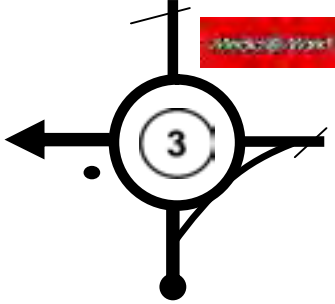

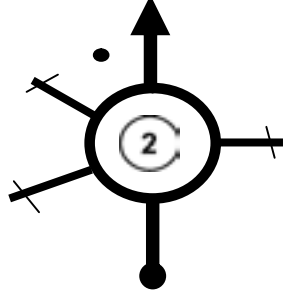

550 Challenge Mallorca			Distance	54,600
C.H.	Tc A		Time	1:25
			Average	38,54

DISTANCE		DIRECTION	INFORMATION	KM	MILLES
TOTAL	PARTIAL			TO GO	
1,840			Via de la Cornisa 	52,760	1,14
	6				
2,820			c/ del Buho 	51,780	1,75
	7				
3,310			c/ del Buho	51,290	2,06
	8				
3,930			Carrer Tudó	50,670	2,44
	9				
4,870				49,730	3,03
	10				



550 Challenge Mallorca			Distance	54,600	
C.H.	Tc A		Time	1:25	
			Average	38,54	


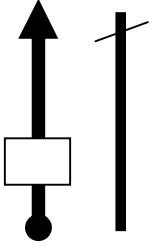

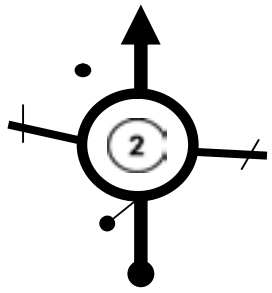

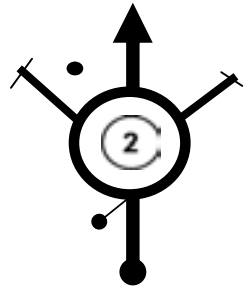

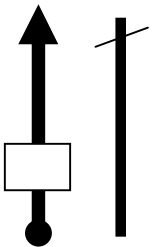

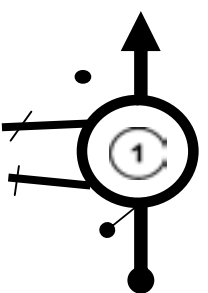

DISTANCE		DIRECTION	INFORMATION	KM	MILLES
TOTAL	PARTIAL			TO GO	
5,000					3,11
11	0,130			49,600	
5,890					3,66
12	0,890			48,710	
6,360					3,95
13	0,470			48,240	
7,310			Ma-1 		4,54
14	0,950			47,290	
7,690			Ma-1 		4,78
15	0,380			46,910	



550 Challenge Mallorca			Distance	54,600	
C.H.	Tc A		Time	1:25	
			Average	38,54	



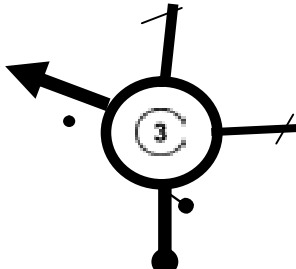

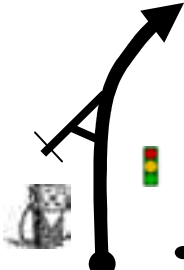



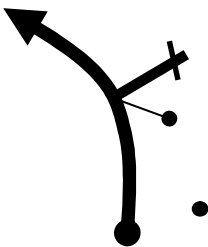

DISTANCE		DIRECTION	INFORMATION	KM	MILLES
TOTAL	PARTIAL			TO GO	
15,760	!!!		Ma-20 	38,840	9,79
	16				
15,940	!!!		Ma-20 		9,90
	17				
21,960	!!!			32,640	13,65
	18				
22,220			Ma-1110 	32,380	13,81
	19				
22,400			Ma-1110 	32,200	13,92
	20				



















550 Challenge Mallorca			Distance	54,600	
C.H.	Tc A		Time	1:25	
			Average	38,54	

DISTANCE		DIRECTION	INFORMATION	KM	MILLES
TOTAL	PARTIAL			TO GO	
22,870			Ma-1110 	31,730	14,21
	21				
24,520			Ma-1110 	30,080	15,24
	22				
25,350			Ma-1110 	29,250	15,75
	23				
25,880			Ma-1110 	28,720	16,08
	24				
26,570			Ma-1110 	28,030	16,51
	25				

550 Challenge Mallorca			Distance	54,600	
C.H.	Tc A		Time	1:25	
			Average	38,54	

DISTANCE		DIRECTION	INFORMATION	KM	MILLES
TOTAL	PARTIAL			TO GO	
27,730			Ma-1110 		17,23
	26			1,160	
29,200			Ma-1120 		18,14
	27			1,470	
33,820			Ma-1120 		21,01
	28			4,620	
37,320			Ma-1100 		23,19
	29			3,500	
38,510			Ma-10 		23,93
	30			1,190	

550 Challenge Mallorca			Distance	54,600	
C.H.	Tc A		Time	1:25	
			Average	38,54	
DISTANCE		DIRECTION	INFORMATION	KM	MILLES
TOTAL	PARTIAL			TO GO	
31	44,890		Ma-10  	9,710	27,89
	6,380				
32	52,350		Ma-10  	2,250	32,53
	7,460				
33	52,990		Ma-10  	1,610	32,93
	0,640				
34	54,410		Ma-10 	0,190	33,81
	1,420				
35	54,600		Ma-10 		33,93
	0,190				



# PORT ADRIANO





**PORT  
ADRIANO**

**FJORD**   
BY DESIGN



**Tc A**

*Estellencs*

*Andratx*





**PORT  
ADRIANO**



**SALIDA "Tc A" Estellencs-Andratx**



440 mts  
→



**N 39°38'50"**  
**E 2°27'57"**





**PORT  
ADRIANO**



*LLEGADA "Tc A" Estellencs-Andratx*




540 mts  
→










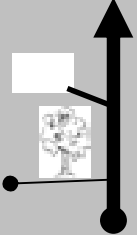






**N 39°34'47"**  
**E 2°25'17"**

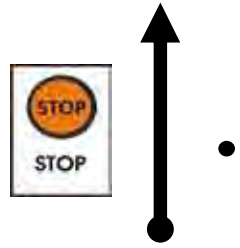


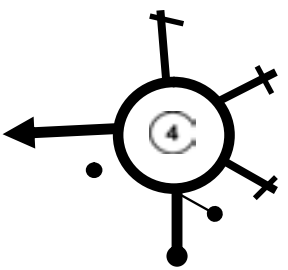

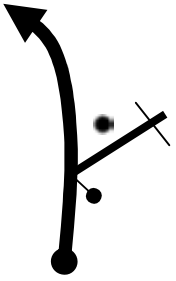

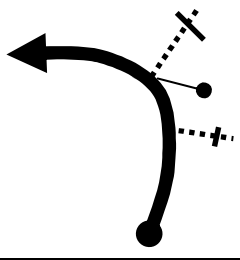






550 Challenge Mallorca			Distance	15,960
Tc A	Tc B		Time	0:24
			Average	39,90

DISTANCE		DIRECTION	INFORMATION	KM	MILLES
TOTAL	PARTIAL			TO GO	
0,000		 	Ma-10		0,00
1	0,000		START Tc A		15,960
2,394			Ma-10		1,49
2	2,394				13,566
6,382			Ma-10		3,97
3	3,988				9,578
9,385			Ma-10		5,83
4	3,003				6,575
13,780			Ma-10	 	8,56
5	4,395		FINISH Tc A1		2,180

550 Challenge Mallorca			Distance	15,960	
Tc A	Tc B		Time	0:24	
			Average	39,90	

DISTANCE		DIRECTION	INFORMATION	KM	MILLES
TOTAL	PARTIAL			TO GO	
14,320			Ma-10 		8,90
	6	0,540	STOP		
14,360			Ma-1031 		8,92
	7	0,040		1,600	
15,630			Ma-1031 		9,71
	8	1,270		0,330	
15,960			Ma-1031 		9,92
	9	0,330	<i>C.H. Andratx-Capdellà</i>		



**PORT  
ADRIANO**

**FJORD**   
BY DESIGN



**Tc B**

*Andratx*

*Capdellá*



# PORT ADRIANO



## Tc B Andratx - Capdellá



-  Estellencs - Andratx
-  Andratx - Capdellá



JUEVES 6 OCTUBRE - THURSDAY 6 OCTOBER



# PORT ADRIANO





**PORT  
ADRIANO**



**SALIDA "Tc B" Andratx - Capdellá**



170 mts  
→



**N 39°35'12"  
E 2°26'04"**





# PORT ADRIANO



## LLEGADA "Tc B" Andratx - Capdellá











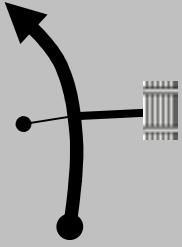


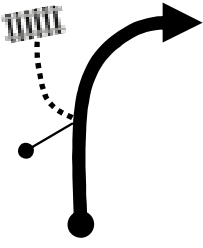


330 mts  
→





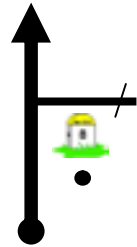

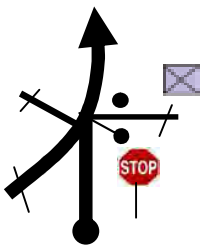
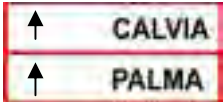
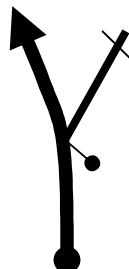
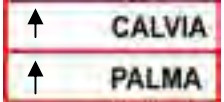


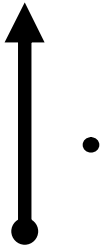

**N 39°34'56"**  
**E 2°27'48"**





550 Challenge Mallorca			Distance	21,910
Tc B	C.H.		Time	0:40
			Average	32,87

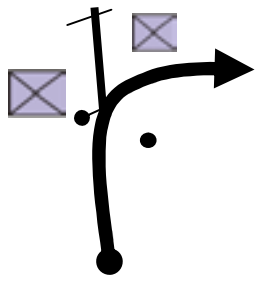



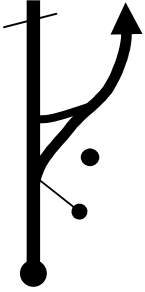
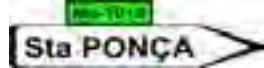
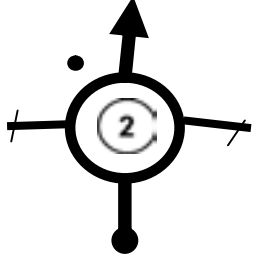

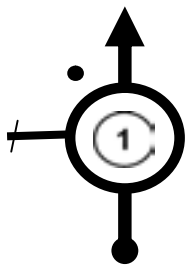

DISTANCE		DIRECTION	INFORMATION	KM	MILLES
TOTAL	PARTIAL			TO GO	
0,000			Ma-1031 		0,00
1	0,000				
2,243			Ma-1031 		1,39
2	2,243				
4,215			Ma-1031 		2,62
3	1,972				
5,794			Ma-1031 		3,60
4	1,579				
6,130			Ma-1031 		3,81
5	0,336				


550 Challenge Mallorca			Distance	21,910	
Tc B	C.H.		Time	0:40	
			Average	32,87	

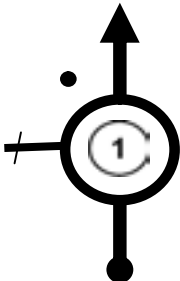

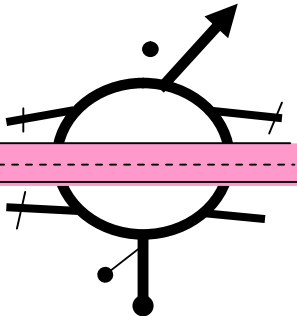

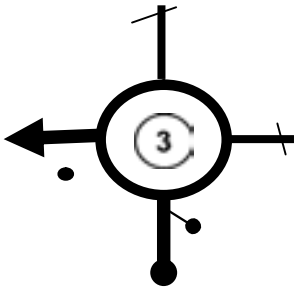
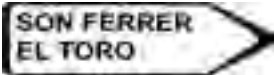
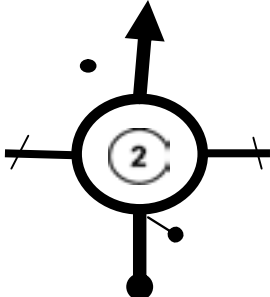

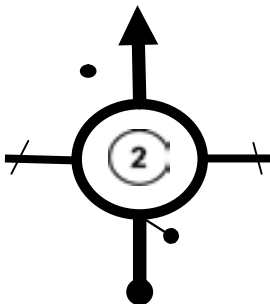

DISTANCE		DIRECTION	INFORMATION	KM	MILLES
TOTAL	PARTIAL			TO GO	
6,180			Ma-1031 	15,730	3,84
	6				
6,490			Ma-1015 	15,420	4,03
	7				
6,740				15,170	4,19
	8				
7,050			Ma-1015 	14,860	4,38
	9				
9,100			Ma-1015 	12,810	5,65
	10				




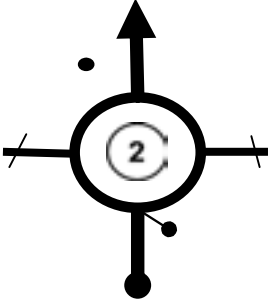

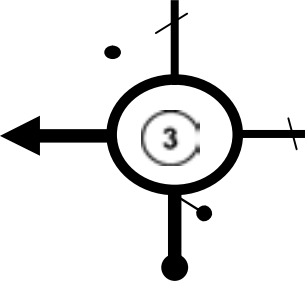

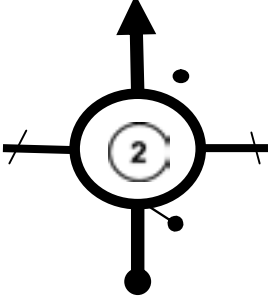

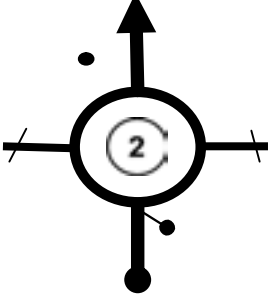

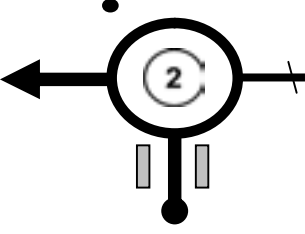

550 Challenge Mallorca			Distance	21,910	
Tc B	C.H.		Time	0:40	
			Average	32,87	



DISTANCE		DIRECTION	INFORMATION	KM	MILLES
TOTAL	PARTIAL			TO GO	
10,050			Ma-1015  	11,860	6,24
	11				
10,680			Ma-1015  	11,230	6,64
	12				
12,760			Ma-1014  	9,150	7,93
	13				
14,200			Ma-1014  	7,710	8,82
	14				
15,020			Ma-1014  	6,890	9,33
	15				

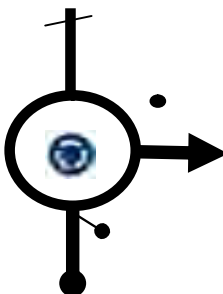

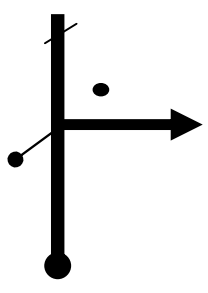


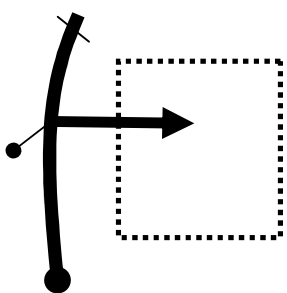
550 Challenge Mallorca			Distance	21,910
Tc B	C.H.		Time	0:40
			Average	32,87

DISTANCE		DIRECTION	INFORMATION	KM	MILLES
TOTAL	PARTIAL			TO GO	
15,700			Ma-1014  		9,76
16	0,680			6,210	
16,120			Ma-1  		10,02
17	0,420			5,790	
16,630			Avda. Santa Ponça  		10,33
18	0,510			5,280	
17,690			Avda. Santa Ponça  		10,99
19	1,060			4,220	
18,070			Avda. Santa Ponça  		11,23
20	0,380			3,840	

550 Challenge Mallorca			Distance	21,910
Tc B	C.H.		Time	0:40
			Average	32,87

DISTANCE		DIRECTION	INFORMATION	KM	MILLES
TOTAL	PARTIAL			TO GO	
18,700			Avda. Santa Ponça 	3,210	11,62
	21				
19,170				2,740	11,91
	22				
20,330				1,580	12,63
	23				
20,540				1,370	12,76
	24				
20,740				1,170	12,89
	25				

550 Challenge Mallorca			Distance	21,910	
Tc B	C.H.		Time	0:40	
			Average	32,87	

DISTANCE		DIRECTION	INFORMATION	KM	MILLES
TOTAL	PARTIAL			TO GO	
21,270				0,640	13,22
	26				
21,370				0,540	13,28
	27				
21,560			Port Adriano	0,350	13,40
	28				
21,910			Port Adriano	0,000	13,61
	29				