



**PORT
ADRIANO**



Section 2

Friday, October 7th



**PORT
ADRIANO**



Section 2 / 2ª Sección

Friday, October 7th / Viernes, 7 de Octubre

	C.H.	Localización	Kms Cronometrados	Kms Enlace	Kms Totales	Tiempo	Velocidad Media	Hora 1º	
2ª SECCIÓN	4	5	Parking Port Adriano					08:30	
		6	Campanet		64,83	64,83	01:17	50,52	09:47
	5		Tc-C1 "Campanet - Pollença"	7,60			00:03		09:50
		7	Pollença		12,04	19,64	00:37	31,85	10:27
	6		Tc-D1 "Pollença - LLuc"	9,48			00:03		10:30
		8	Campanet		34,74	44,22	01:17	34,46	11:47
	7		Tc-C2 "Campanet - Pollença"	7,60			00:03		11:50
		9	Pollença		12,04	19,64	00:37	31,85	12:27
	8		Tc-D2 "Pollença - Lluç"	9,48			00:03		12:30
		10	Selva		16,00	25,48	00:40	38,22	13:10
			Selva	34,16	139,65	173,81			
	9	11	Selva						15:30
		12	Gorg Blau		21,88	21,88	00:35	37,51	16:05
	10		Tc-E "Gorg Blau - Mirador Ses Barques"	12,58			00:03		16:08
13		Ma-11a		11,75	24,33	00:40	36,50	16:48	
11		Tc-F "Coll Soller - Palma"	9,87			00:03		16:51	
	14	Port Adriano		36,15	46,02	01:09	40,02	18:00	
		Parking Port Adriano - Fin 2ª Sección	22,45	47,90	70,35				
2ª Sección		Parque Cerrado-Port Adriano	56,61	187,55	244,16				
		Nº de TRAMOS 2ª Sección	Kms. T.C.	Kms. ENLACE	Kms. TOTALES	Porcentaje TC			
		6	56,61	187,55	244,16	23,19			

TABLA DE VELOCIDADES MEDIAS Y TRAMOS

Section 2 / Friday, October 7th

TC C1	Campanet - Pollença		MEDIA NORMAL		MEDIA EXCEPCIONAL -5 km/h	
	DE	A	Alta	Baja	Alta	Baja
	0,000	7,600	75	70	70	65

TC D1	Pollença - Lluc		MEDIA NORMAL		MEDIA EXCEPCIONAL -5 km/h	
	DE	A	Alta	Baja	Alta	Baja
	0,000	8,570	65	60	60	55
8,570	9,480	80	75	75	70	

TC C2	Campanet - Pollença		MEDIA NORMAL		MEDIA EXCEPCIONAL -5 km/h	
	DE	A	Alta	Baja	Alta	Baja
	0,000	7,600	77	72	72	67

TC D2	Pollença - Lluc		MEDIA NORMAL		MEDIA EXCEPCIONAL -5 km/h	
	DE	A	Alta	Baja	Alta	Baja
	0,000	8,570	67	62	62	57
8,570	9,480	82	77	77	72	

TC E	Gorg Blau - Ses Barques		MEDIA NORMAL		MEDIA EXCEPCIONAL -5 km/h	
	DE	A	Alta	Baja	Alta	Baja
	0,000	12,580	70	65	65	60

TC F	Col Soller - Palma		MEDIA NORMAL		MEDIA EXCEPCIONAL -5 km/h	
	DE	A	Alta	Baja	Alta	Baja
	0,000	5,118	50	45	45	40
	5,118	8,234	52	47	47	42
8,234	9,870	54	49	49	44	

4. El procedimiento para establecer la media normal o la media excepcional en caso de condiciones climatológicas muy adversas será el siguiente:

- Será decidida, exclusivamente, por el Director de Carrera.
- El Director de Carrera informará a los Jefes de Tramo.
- El Jefe de Tramo será el responsable de mostrar, siempre, un cartel que indique el tipo de media a utilizar que refleje lo siguiente:





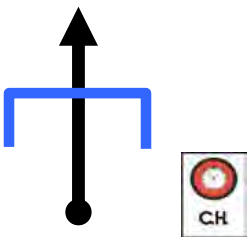



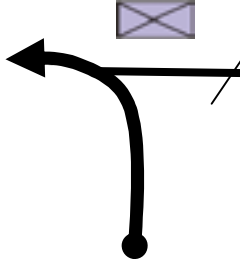
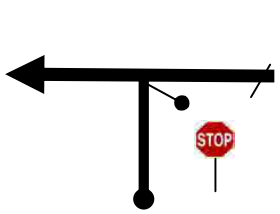

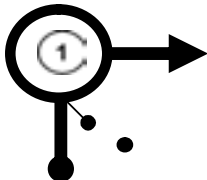
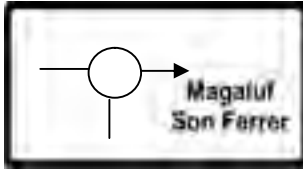


- El cartel será mostrado en cada Control Horario (CH) previo a cada Tramo Cronometrado (TC).
- Las dimensiones de los carteles serán de 50 x 25 cm.




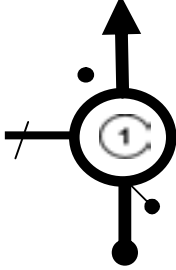

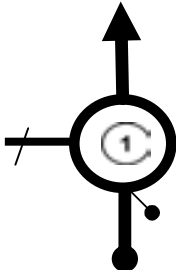
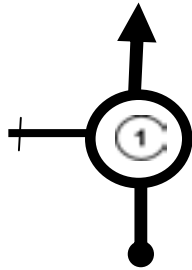
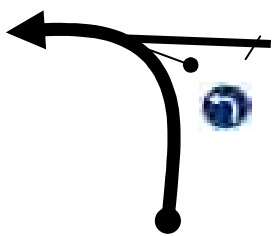


**PORT
ADRIANO**





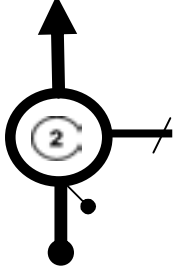
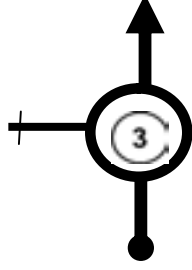

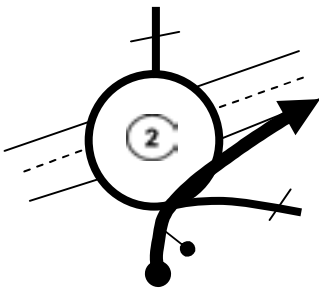

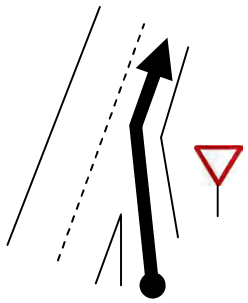



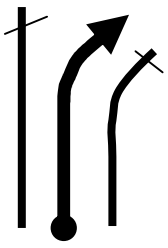

550 Challenge Mallorca			Distance	64,830	
C.H.	Tc C1		Time	1:17	
			Average	50,52	


DISTANCE		DIRECTION	INFORMATION	KM	MILLES
TOTAL	PARTIAL			TO GO	
0,000			 		0,00
1	0,000	Section 2		64,830	
0,060					0,04
2	0,060			64,770	
0,720					0,45
3	0,660			64,110	
0,800					0,50
4	0,080			64,030	
1,200			Via de la Cornisa 		0,75
5	0,400			63,630	




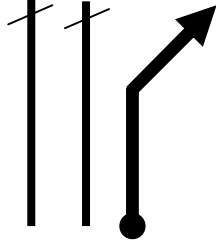

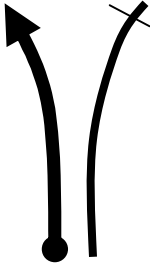

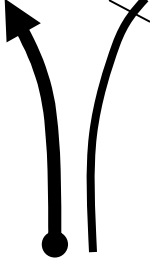

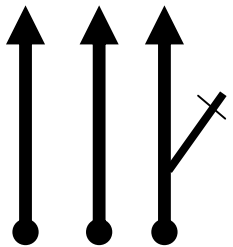

550 Challenge Mallorca			Distance	64,830
C.H.	Tc C1		Time	1:17
			Average	50,52



DISTANCE		DIRECTION	INFORMATION	KM	MILLES
TOTAL	PARTIAL			TO GO	
2,180			c/ del Buho 	62,650	1,35
	6				
2,670			c/ del Buho	62,160	1,66
	7				
3,290			Carrer Tudó	61,540	2,04
	8				
4,230				60,600	2,63
	9				
4,360				60,470	2,71
	10				

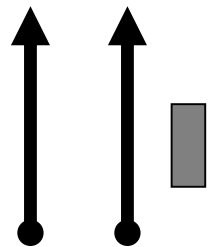


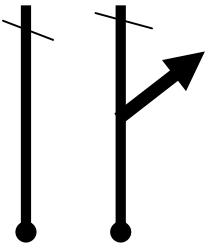

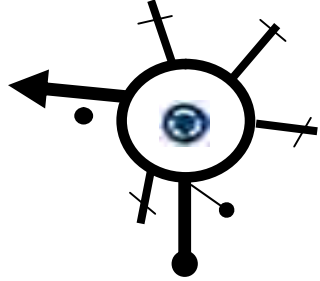

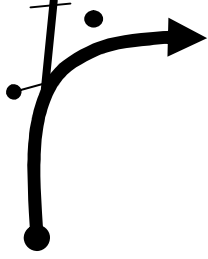

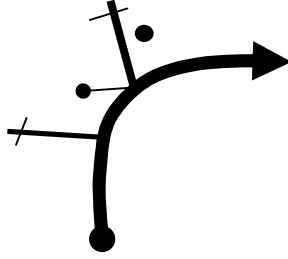

550 Challenge Mallorca			Distance	64,830	
C.H.	Tc C1		Time	1:17	
			Average	50,52	



DISTANCE		DIRECTION	INFORMATION	KM	MILLES
TOTAL	PARTIAL			TO GO	
5,250					3,26
11	0,890			59,580	
5,720					3,55
12	0,470			59,110	
6,670			Ma-1 		4,14
13	0,950			58,160	
7,050			Ma-1 		4,38
14	0,380			57,780	
15,120			Ma-20 		9,40
15	8,070			49,710	

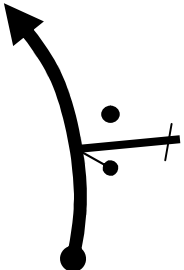

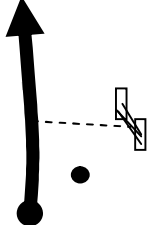


550 Challenge Mallorca			Distance	64,830
C.H.	Tc C1		Time	1:17
			Average	50,52

DISTANCE		DIRECTION	INFORMATION	KM	MILLES
TOTAL	PARTIAL			TO GO	
15,300	!!!		Ma-20 	 49,530	9,51
	16			0,180	
23,510	!!!		Ma-13 	41,320	14,61
	17				
23,820	!!!		Ma-13 	41,010	14,80
	18				
24,340	!!!		Ma-13 	40,490	15,12
	19				
25,020			Ma-13 	39,810	15,55
	20				

550 Challenge Mallorca			Distance	64,830	
C.H.	Tc C1		Time	1:17	
			Average	50,52	

DISTANCE		DIRECTION	INFORMATION	KM	MILLES
TOTAL	PARTIAL			TO GO	
40,400			Ma-13 		25,10
	21			15,380	
60,490			Salida 37 		37,59
	22			20,090	
60,970					37,89
	23			0,480	
61,890					38,46
	24			0,920	
64,450					40,05
	25			2,560	

550 Challenge Mallorca			Distance	64,830	
C.H.	Tc C1		Time	1:17	
			Average	50,52	

DISTANCE		DIRECTION	INFORMATION	KM	MILLES
TOTAL	PARTIAL			TO GO	
64,640				0,190	40,17
	26				
64,830					40,28
	27				



**PORT
ADRIANO**



Tc C

Campanet

Pollença



PORT ADRIANO



Tc C - Campanet - Pollença



C1 C2

Campanet - Pollença

E

Gorg Blau - Mirador Ses Barques

M1 M2

Pollença - Lluç

F

Coll de Sóller - Palma



VIERNES 7 OCTUBRE - FRIDAY 7 OCTOBER



PORT ADRIANO





**PORT
ADRIANO**

FJORD
BY UFFINI



SALIDA "Tc C" Campanet - Pollença



140 mts
→



N 39°47'48"
E 2°57'57"





**PORT
ADRIANO**



LLEGADA "Tc C" Campanet - Pollença











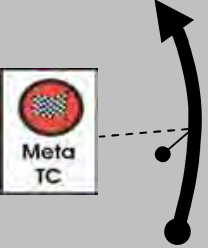


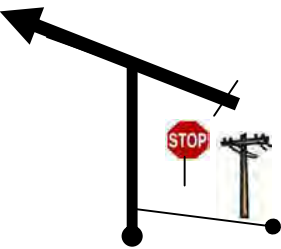


150 mts
→




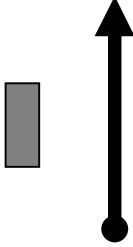


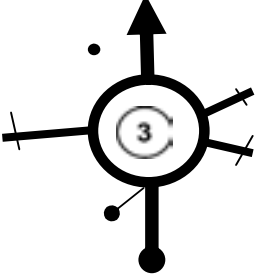

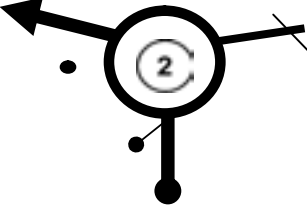

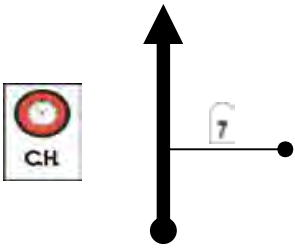


N 39°50'25"
E 3°01'41"



550 Challenge Mallorca			Distance	19,640
Tc C1	Tc D1		Time	0:37
			Average	31,85

DISTANCE		DIRECTION	INFORMATION	KM	MILLES
TOTAL	PARTIAL			TO GO	
0,000					0,00
1	0,000	START Tc C1		19,640	
5,340					3,32
2	5,340			14,300	
5,520					3,43
3	0,180			14,120	
7,600					4,72
4	2,080	FINISH Tc C1		12,040	
7,750			Ma-2200 		4,82
5	0,150	STOP		11,890	

550 Challenge Mallorca			Distance	19,640
Tc C1	Tc D1		Time	0:37
			Average	31,85

DISTANCE		DIRECTION	INFORMATION	KM	MILLES
TOTAL	PARTIAL			TO GO	
10,740			Ma-2200 	 8,900	6,67
6	2,990				
12,800			Ma-2200 	6,840	7,95
7	2,060				
13,880			Ma-10 	5,760	8,62
8	1,080				
19,640			Ma-10 	 0,000	12,20
9	5,760		C.H. Pollença - Lluc		



**PORT
ADRIANO**

FJORD 
BY DESIGN



Tc D

Pollença

Lluc



PORT ADRIANO



Tc D - Pollença - Lluc



C1 C2

Campanet - Pollença

E

Gorg Bliau - Mirador Ses Barques

M1 M2

Pollença - Lluc

F

Coll de Sóller - Palma



VIERNES 7 OCTUBRE - FRIDAY 7 OCTOBER



PORT ADRIANO





**PORT
ADRIANO**



SALIDA "Tc D" Pollença - Lluc



140 mts
→



**N 39°52'10"
E 2°57'37"**





**PORT
ADRIANO**



LLEGADA "Tc D" Pollença - Lluç




















500 mts
→





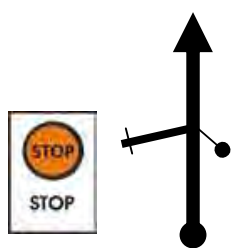



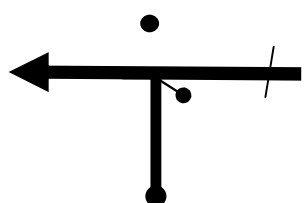



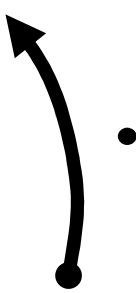

**N 39°50'53"
E 2°53'46"**




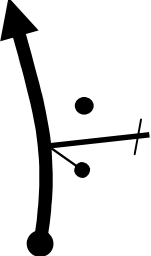



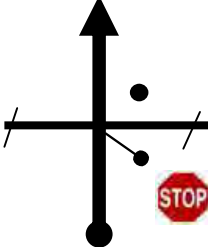


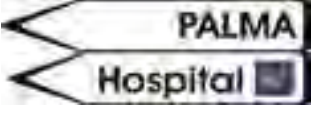
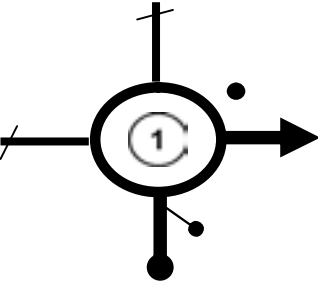

550 Challenge Mallorca			Distance	44,220
Tc D1	Tc C2		Time	1:17
			Average	34,46


DISTANCE		DIRECTION	INFORMATION	KM	MILLES
TOTAL	PARTIAL			TO GO	
0,000		 	Ma-10 		0,00
1	0,000		START TC D1		44,220
3,152			Ma-10 		1,96
2	3,152				41,068
6,176			Ma-10 		3,84
3	3,024				38,044
8,570			Ma-10 		5,33
4	2,394				35,650
9,480			Ma-10 		5,89
5	0,910		FINISH TC D1		34,740

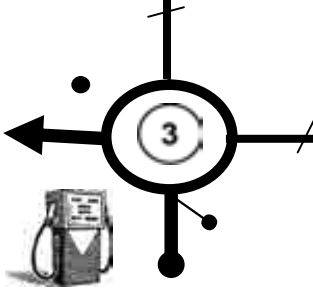
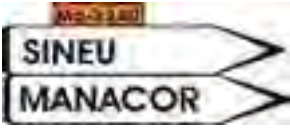
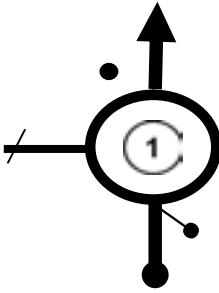
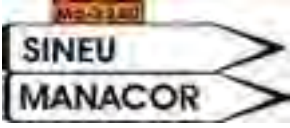
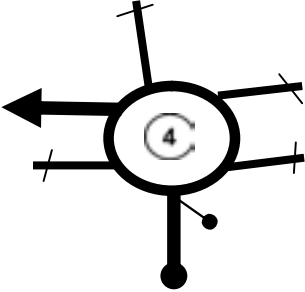
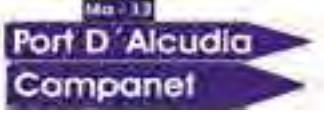
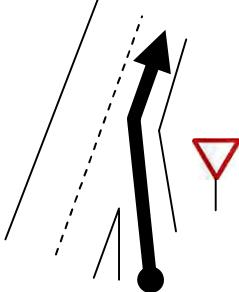


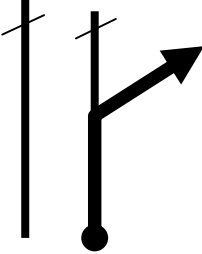

550 Challenge Mallorca			Distance	44,220	
Tc D1	Tc C2		Time	1:17	
			Average	34,46	



DISTANCE		DIRECTION	INFORMATION	KM	MILLES
TOTAL	PARTIAL			TO GO	
9,980			Ma-10		6,20
	6				
13,160			Ma-10		8,18
	7				
14,620			Ma-2130		9,08
	8				
14,700			Ma-2130		9,13
	9				
22,670			Ma-2130		14,09
	10				

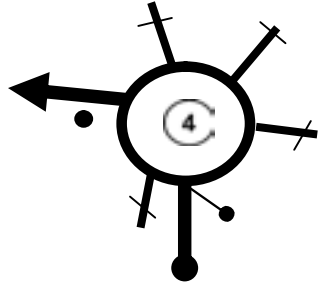

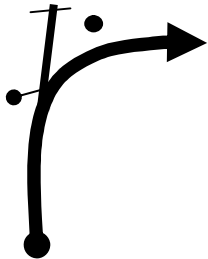
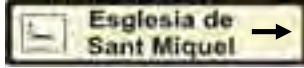
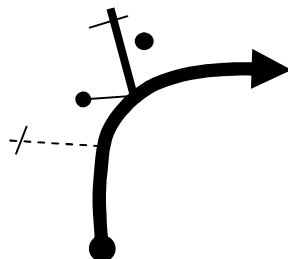

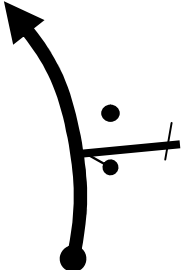

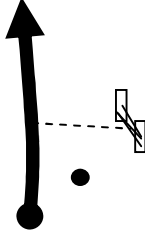


550 Challenge Mallorca			Distance	44,220
Tc D1	Tc C2		Time	1:17
			Average	34,46

DISTANCE		DIRECTION	INFORMATION	KM	MILLES
TOTAL	PARTIAL			TO GO	
24,590			Ma-2130 	19,630	15,28
	11				
28,010			Ma-2130 	16,210	17,40
	12				
28,970				15,250	18,00
	13				
29,090				15,130	18,08
	14				
29,280				14,940	18,19
	15				

550 Challenge Mallorca			Distance	44,220	FAIA
Tc D1	Tc C2		Time	1:17	
			Average	34,46	

DISTANCE		DIRECTION	INFORMATION	KM	MILLES
TOTAL	PARTIAL			TO GO	
29,710			Ma-3240 		18,46
	16			0,430	
30,110			Ma-3240 		18,71
	17			0,400	
30,310			Ma-13 		18,83
	18			0,200	
30,840			Ma-20 		19,16
	19			0,530	
39,880	!!!		salida 37 		24,78
	20			9,040	

550 Challenge Mallorca			Distance	44,220	
Tc D1	Tc C2		Time	1:17	
			Average	34,46	

DISTANCE		DIRECTION	INFORMATION	KM	MILLES
TOTAL	PARTIAL			TO GO	
40,360				3,860	25,08
	21				
41,280				2,940	25,65
	22				
43,840				0,380	27,24
	23				
44,030				0,190	27,36
	24				
44,220					27,48
	25				



**PORT
ADRIANO**

FJORD 
BY DESIGN





**PORT
ADRIANO**

FJORD 
BY UFFER



Tc C

Campanet

Pollença



PORT ADRIANO



Tc C - Campanet - Pollença



Campanet - Pollença



Gorg Blau - Mirador Ses Barques



Pollença - Lluç



Coll de Sóller - Palma



VIERNES 7 OCTUBRE - FRIDAY 7 OCTOBER



PORT ADRIANO





PORT ADRIANO



SALIDA "Tc C" Campanet - Pollença



140 mts
→



N 39°47'48"
E 2°57'57"






**PORT
ADRIANO**



LLEGADA "Tc C" Campanet - Pollença











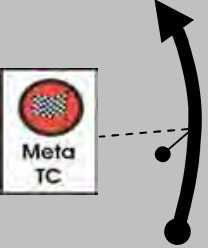


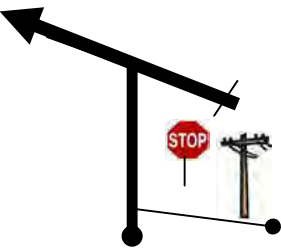


150 mts
→





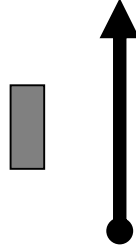


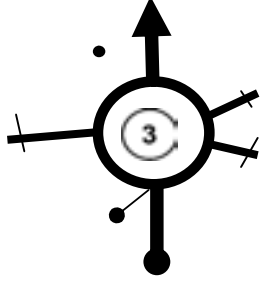

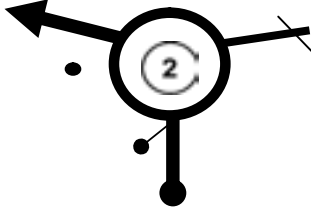

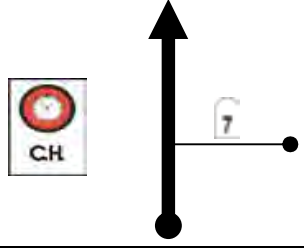


**N 39°50'25"
E 3°01'41"**



550 Challenge Mallorca			Distance	19,640
Tc C2	Tc D2		Time	0:37
			Average	31,85

DISTANCE		DIRECTION	INFORMATION	KM	MILLES
TOTAL	PARTIAL			TO GO	
0,000					0,00
1	0,000	START Tc C2		19,640	
5,340					3,32
2	5,340			14,300	
5,520					3,43
3	0,180			14,120	
7,600					4,72
4	2,080	FINISH Tc C2		12,040	
7,750			Ma-2200 		4,82
5	0,150	STOP		11,890	

550 Challenge Mallorca			Distance	19,640	
Tc C2	Tc D2		Time	0:37	
			Average	31,85	

DISTANCE		DIRECTION	INFORMATION	KM	MILLES
TOTAL	PARTIAL			TO GO	
10,740			Ma-2200 		6,67
	6			2,990	
12,800			Ma-2200 		7,95
	7			2,060	
13,880			Ma-10 		8,62
	8			1,080	
19,640			Ma-10 		12,20
	9			5,760	



**PORT
ADRIANO**

FJORD 
BY DESIGN



Tc D

Pollença

Lluc



PORT ADRIANO



Tc D - Pollença - Lluc



C1 C2

Campanet - Pollença

E

Gorg Bliau - Mirador Ses Barques

M1 M2

Pollença - Lluc

F

Coll de Sóller - Palma



VIERNES 7 OCTUBRE - FRIDAY 7 OCTOBER



PORT ADRIANO





PORT ADRIANO



SALIDA "Tc D" Pollença - Lluc



140 mts
→



N 39°52'10"
E 2°57'37"





**PORT
ADRIANO**



LLEGADA "Tc D" Pollença - Lluç





















500 mts
→




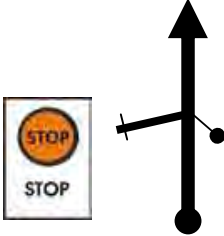



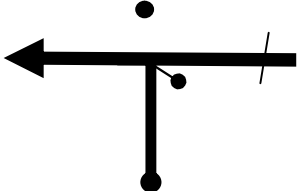



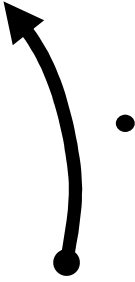

**N 39°50'53"
E 2°53'46"**





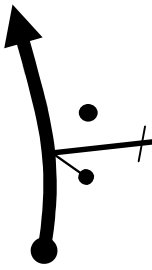


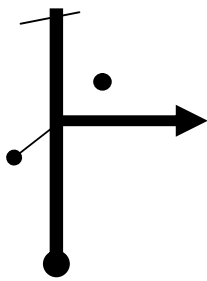

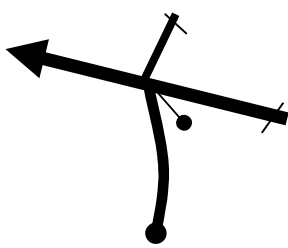

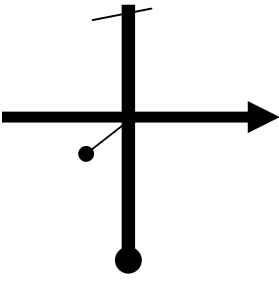
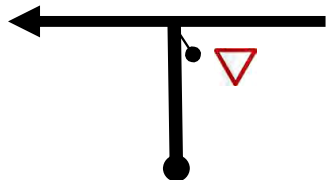
550 Challenge Mallorca			Distance	25,480	
Tc D2	C.H.		Time	0:40	
			Average	38,22	



DISTANCE		DIRECTION	INFORMATION	KM	MILLES
TOTAL	PARTIAL			TO GO	
0,000		 	Ma-10 		0,00
	1				
3,152			Ma-10 		1,96
	2				
6,176			Ma-10 		3,84
	3				
8,570			Ma-10 		5,33
	4				
9,480			Ma-10 		5,89
	5				

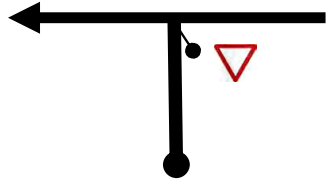
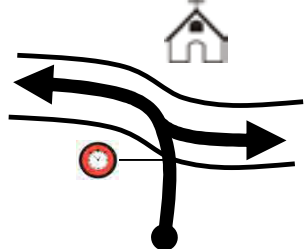


550 Challenge Mallorca			Distance	25,480
Tc D2	C.H.		Time	0:40
			Average	38,22


DISTANCE		DIRECTION	INFORMATION	KM	MILLES
TOTAL	PARTIAL			TO GO	
9,980			Ma-10		6,20
	6				
13,160			Ma-10		8,18
	7				
14,620			Ma-2130		9,08
	8				
14,700			Ma-2130		9,13
	9				
22,670			Ma-2130		14,09
	10				

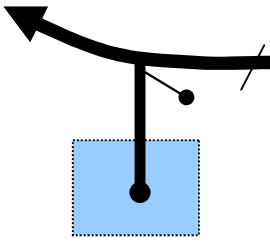

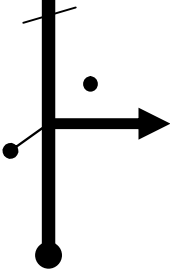

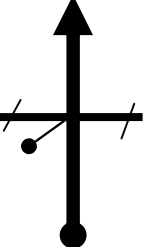
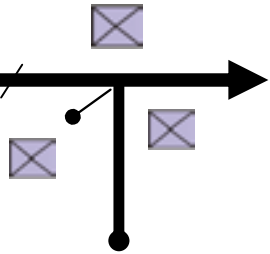
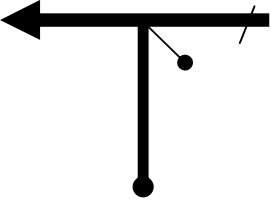

550 Challenge Mallorca			Distance	25,480	
Tc D2	C.H.		Time	0:40	
			Average	38,22	


DISTANCE		DIRECTION	INFORMATION	KM	MILLES
TOTAL	PARTIAL			TO GO	
24,590			Ma-2130 		15,28
	11				
24,850			c/ Hermanas Sastre 		15,44
	12				
25,160			Carrer des Cires		15,63
	13				
25,300			c/ Rey Jaime II		15,72
	14				
25,370			c/ Rector Galmés		15,76
	15				



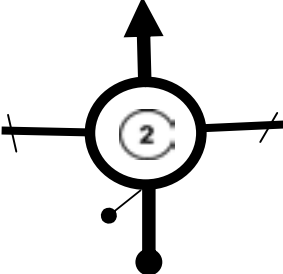
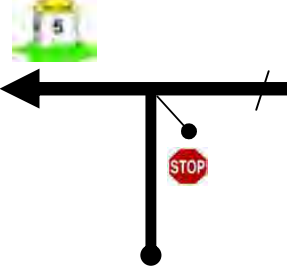





550 Challenge Mallorca			Distance	25,480	
Tc D2	C.H.		Time	0:40	
			Average	38,22	


DISTANCE		DIRECTION	INFORMATION	KM	MILLES
TOTAL	PARTIAL			TO GO	
25,440			c/ de Sa Noblesa		15,81
16	0,070			0,040	
25,480					15,83
17	0,040			C.H. Selva	

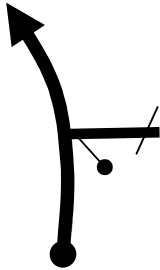
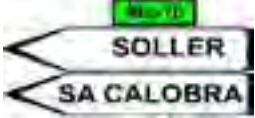
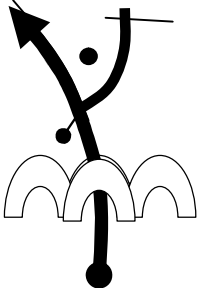





550 Challenge Mallorca			Distance	21,880
C.H.	Tc E		Time	0:35
			Average	37,51

DISTANCE		DIRECTION	INFORMATION	KM	MILLES
TOTAL	PARTIAL			TO GO	
0,000					0,00
1	0,000	CH Selva		21,880	
0,030					0,02
2	0,030			21,850	
0,090					0,06
3	0,060			21,790	
0,160			c/ de s'Olivaret		0,10
4	0,070			21,720	
0,240			Carrer des Cires 		0,15
5	0,080			21,640	

550 Challenge Mallorca			Distance	21,880
C.H.	Tc E		Time	0:35
			Average	37,51

DISTANCE		DIRECTION	INFORMATION	KM	MILLES
TOTAL	PARTIAL			TO GO	
6	0,310			21,570	0,19
	0,070				
7	0,510			21,370	0,32
	0,200				
8	0,560		Ma-2130 	21,320	0,35
	0,050				
9	1,980		Ma-2130 	19,900	1,23
	1,420				
10	10,500		Ma-2130 	11,380	6,52
	8,520				

550 Challenge Mallorca			Distance	21,880
C.H.	Tc E		Time	0:35
			Average	37,51

DISTANCE		DIRECTION	INFORMATION	KM	MILLES
TOTAL	PARTIAL			TO GO	
10,610			Ma-10 		6,59
11	0,110			11,270	
19,280			Ma-10 		11,98
12	8,670			2,600	
21,180			Ma-10 		13,16
13	1,900			0,700	
21,880			Ma-10 		13,60
14	0,700			C.H. Gorg Blau - M. Ses Barques	



**PORT
ADRIANO**

FJORD 
BY DESIGN





**PORT
ADRIANO**

FJORD 
TV L'ESPRESSO



Tc E

Gorg Blau

Mirador Ses Barques



PORT ADRIANO



Tc E Gorg Blau - Mirador ses Barques



C1 C2

Campanet - Pollença

E

Gorg Blau - Mirador Ses Barques

M1 M2

Pollença - Lluç

F

Coll de Sóller - Palma



VIERNES 7 OCTUBRE - FRIDAY 7 OCTOBER



PORT ADRIANO





PORT ADRIANO



SALIDA "Tc E" Gorg Blau - Mirador ses Barques



160 mts
→



N 39°47'58"
E 2°48'37"





**PORT
ADRIANO**



LLEGADA "Tc E" Gorg Blau - Mirador ses Barques






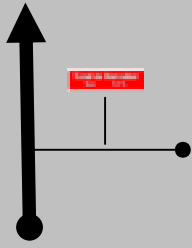








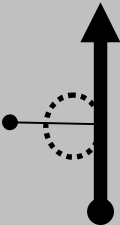


240 mts
→





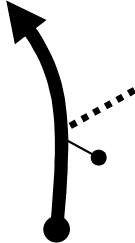


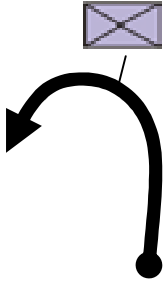
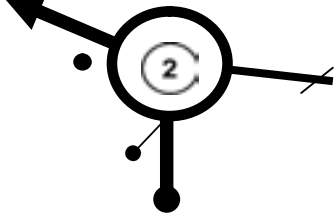

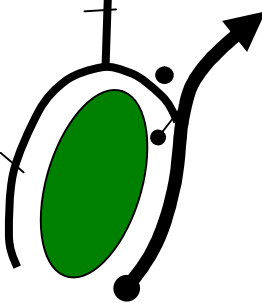

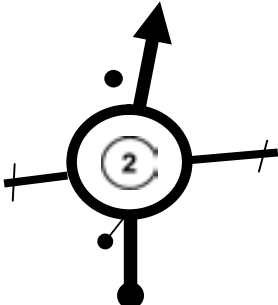

N 39°47'20"
E 2°43'43"





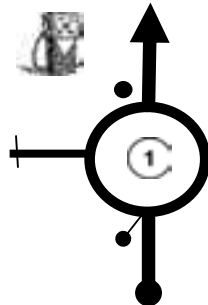

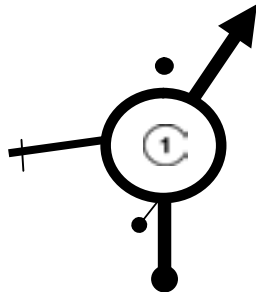


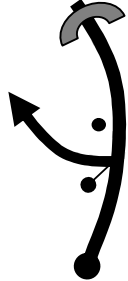
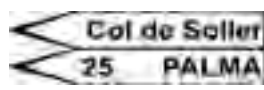
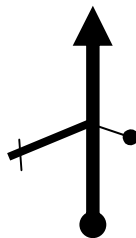


550 Challenge Mallorca			Distance	24,330	
Tc E	Tc F		Time	0:40	
			Average	36,50	

DISTANCE		DIRECTION	INFORMATION	KM	MILLES
TOTAL	PARTIAL			TO GO	
0,000			Ma-10 		0,00
1	0,000	START Tc E		24,330	
3,160			Ma-10 		1,96
2	3,160			21,170	
6,254			Ma-10 		3,89
3	3,094			18,076	
9,242			Ma-10 		5,74
4	2,988			15,088	
12,580			Ma-10 		7,82
5	3,338	FINISH Tc E		11,750	

550 Challenge Mallorca			Distance	24,330
Tc E	Tc F		Time	0:40
			Average	36,50
				

DISTANCE		DIRECTION	INFORMATION	KM	MILLES
TOTAL	PARTIAL			TO GO	
12,820			Ma-10 		7,97
	6				
13,050			Ma-10		8,11
	7				
19,750			Ma-11 		12,27
	8				
19,980			Ma-11 		12,41
	9				
20,630			Ma-11 		12,82
	10				

550 Challenge Mallorca			Distance	24,330	
Tc E	Tc F		Time	0:40	
			Average	36,50	

DISTANCE		DIRECTION	INFORMATION	KM	MILLES
TOTAL	PARTIAL			TO GO	
21,130			Ma-11 	3,200	13,13
	11				
21,860			Ma-11 	2,470	13,58
	12				
24,020			Ma-11A 	0,310	14,93
24,330			Ma-11a 		15,12
	14				



**PORT
ADRIANO**

FJORD 
BY DESIGN





**PORT
ADRIANO**

FJORD
BY LINEA



Tc F

Coll de Soller

Palma



PORT ADRIANO



Tc F Col Soller- Palma



C1 C2

Campanet - Pollença

E

Gorg Bliau - Mirador Ses Barques

M1 M2

Pollença - Lluc

F

Coll de Sóller - Palma



VIERNES 7 OCTUBRE - FRIDAY 7 OCTOBER



PORT ADRIANO





**PORT
ADRIANO**



SALIDA "Tc F" Col de Soller - Palma



170 mts
→



**N 39°41'49"
E 2°48'37"**





**PORT
ADRIANO**



LLEGADA "Tc F" Coll Soller - Palma




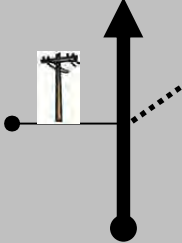











170 mts
→





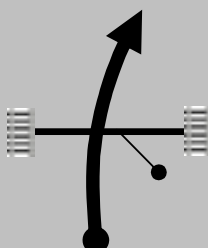






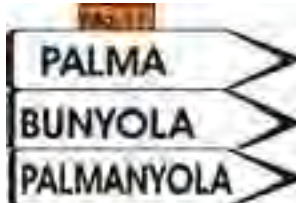
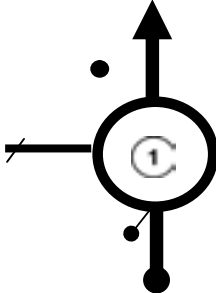

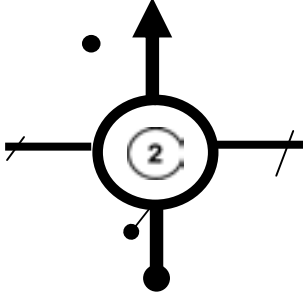

**N 39°43'03"
E 2°41'32"**





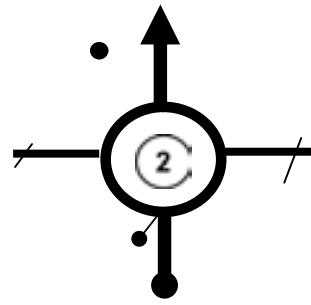

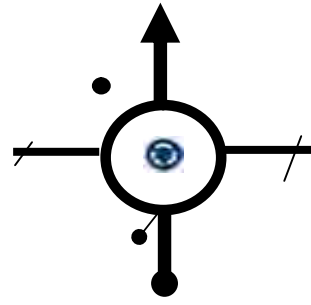

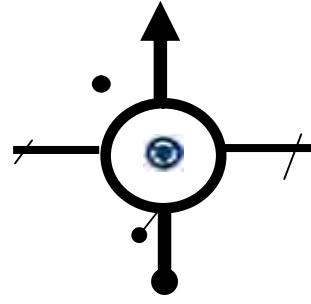

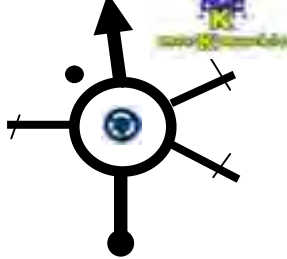

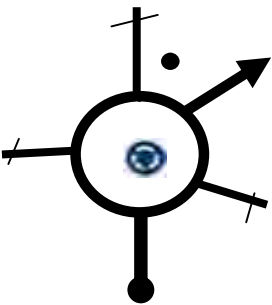

550 Challenge Mallorca			Distance	46,020
Tc F	C.H.		Time	1:09
			Average	40,02


DISTANCE		DIRECTION	INFORMATION	KM	MILLES
TOTAL	PARTIAL			TO GO	
0,000			Ma-11A  		0,00
	1				
1,300			Ma-11A 		0,81
	2				
3,260			Ma-11A 		2,03
	3				
5,118			Ma-11A 		3,18
	4				
8,234			Ma-11A 		5,12
	5				

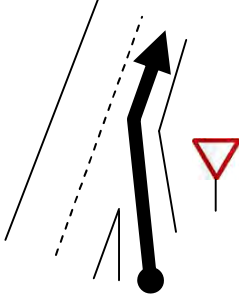


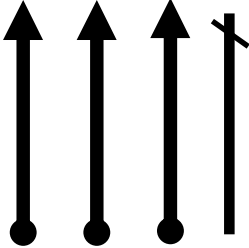

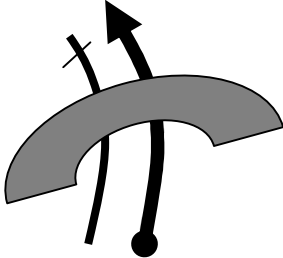

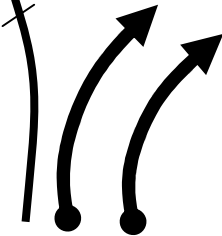
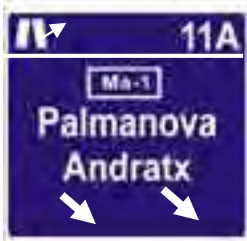
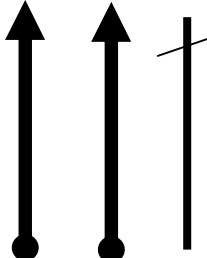

550 Challenge Mallorca			Distance	46,020	
Tc F	C.H.		Time	1:09	
			Average	40,02	


DISTANCE		DIRECTION	INFORMATION	KM	MILLES
TOTAL	PARTIAL			TO GO	
9,870			Ma-11A 		6,13
	6	1,636	FINISH Tc F		
10,090			Ma-11 		6,27
	7	0,220	STOP		
10,290			Ma-11 	35,730	6,39
	8	0,200			
12,630			Ma-11 	33,390	7,85
	9	2,340			
15,000			Ma-11 	31,020	9,32
	10	2,370			

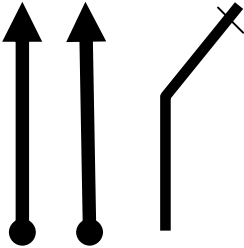




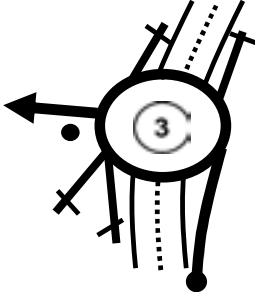

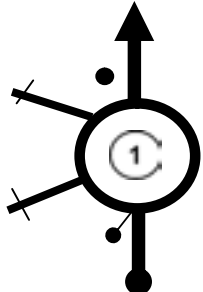



550 Challenge Mallorca			Distance	46,020	
Tc F	C.H.		Time	1:09	
			Average	40,02	


DISTANCE		DIRECTION	INFORMATION	KM	MILLES
TOTAL	PARTIAL			TO GO	
15,790			Ma-11 	30,230	9,81
	11				
19,120			Ma-11 	26,900	11,88
	12				
21,270			Ma-11 	24,750	13,22
	13				
22,820			Ma-11 	23,200	14,18
	14				
23,910	!!!		Ma-20 	22,110	14,86
	15				

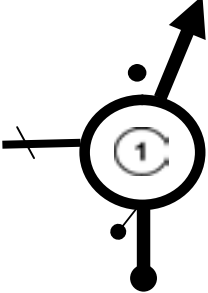

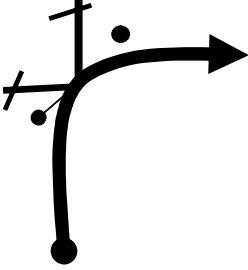

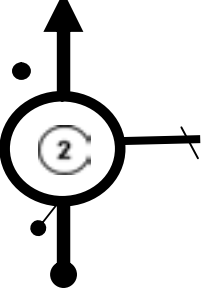

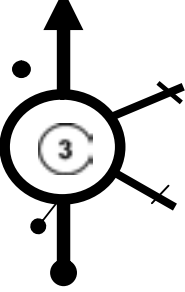

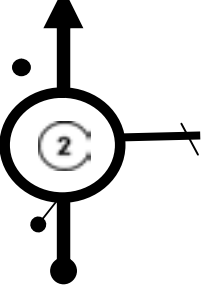

550 Challenge Mallorca			Distance	46,020
Tc F	C.H.		Time	1:09
			Average	40,02



DISTANCE		DIRECTION	INFORMATION	KM	MILLES
TOTAL	PARTIAL			TO GO	
24,130			Ma-20 		14,99
	16			0,220	
24,320			Ma-20 		15,11
	17			0,190	
29,710			Ma-20 		18,46
	18			5,390	
30,460	!!!		Ma-1 		18,93
	19			0,750	
30,960			Ma-1 		19,24
	20			0,500	



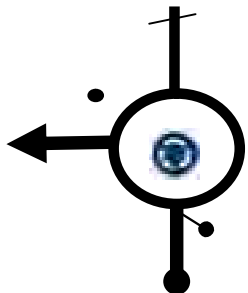

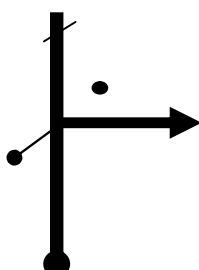

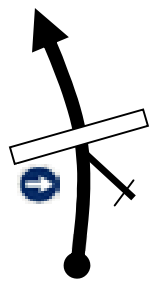
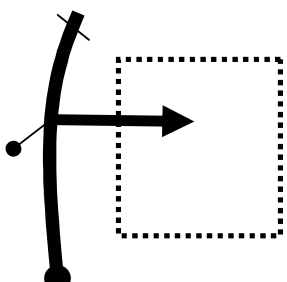
550 Challenge Mallorca			Distance	46,020
Tc F	C.H.		Time	1:09
			Average	40,02

DISTANCE		DIRECTION	INFORMATION	KM	MILLES
TOTAL	PARTIAL			TO GO	
34,420			Ma-1 	11,600	21,39
	21				
38,950			Salida 14 	7,070	24,20
	22				
39,380				6,640	24,47
	23				
40,470				5,550	25,15
	24				
40,730				5,290	25,31
	25				

550 Challenge Mallorca			Distance	46,020
Tc F	C.H.		Time	1:09
			Average	40,02

DISTANCE		DIRECTION	INFORMATION	KM	MILLES
TOTAL	PARTIAL			TO GO	
40,940				5,080	25,44
	26				
41,970				4,050	26,08
	27				
42,870				3,150	26,64
	28				
43,470				2,550	27,01
	29				
43,960				2,060	27,32
	30				

550 Challenge Mallorca			Distance	46,020	
Tc F	C.H.		Time	1:09	
			Average	40,02	

DISTANCE		DIRECTION	INFORMATION	KM	MILLES
TOTAL	PARTIAL			TO GO	
45,020				1,000	27,97
	31				
45,370				0,650	28,19
	32				
45,480				0,540	28,26
	33				
45,670			Port Adriano	0,350	28,38
	34				
46,020			Port Adriano	0,000	28,60
	35				



**PORT
ADRIANO**

