



**PORT  
ADRIANO**



# Section 3

*Saturday, November 4th*



# PORT ADRIANO

## FJORD

be unique



### Section 3 / 3ª Sección

Saturday, November 2nd / Sábado 2 de Noviembre

		C.H.	Localización	Kms Cronometrados	Kms Enlace	Kms Totales	Tiempo	Velocidad Media	Hora 1º
3ª SECCIÓN	12	15	Parking Port Adriano						<b>08:30</b>
		16	Esporles		37,080	37,080	00:47	47,34	09:17
	13		<b>Tc-G1 "Esporles - Puigpunyent"</b>	<b>7,835</b>			00:03		<b>09:20</b>
		17	Col des Tords		7,425	15,260	00:32	28,61	09:52
	14		<b>Tc-H1 "Col d'Estords - Coll Sa Creu"</b>	<b>11,353</b>			00:03		<b>09:55</b>
		18	Parking Port Adriano		18,457	29,810	00:45	39,75	<b>10:40</b>
			<b>Asistencia Port Adriano</b>	<b>19,188</b>	<b>62,962</b>	<b>82,150</b>	<b>00:30</b>		
	15	19	Parking Port Adriano						<b>11:10</b>
		20	Esporles		37,080	37,080	00:47	47,34	11:57
	16		<b>Tc-G2 "Esporles - Puigpunyent"</b>	<b>7,835</b>			00:03		<b>12:00</b>
		21	Col des Tords		7,425	15,260	00:32	28,61	12:32
	17		<b>Tc-H2 "Col d'Estords - Coll Sa Creu"</b>	<b>11,353</b>			00:03		<b>12:35</b>
		22	Parking Port Adriano		18,457	29,810	00:45	39,75	<b>13:20</b>
			<b>Asistencia Port Adriano</b>	<b>19,188</b>	<b>62,962</b>	<b>82,150</b>	<b>01:10</b>		
	18	23	Parking Port Adriano						<b>14:30</b>
		24	Base Militar		18,350	18,350	00:30	36,70	15:00
	19		<b>Tc-I "Coll Sa Creu - Coll d'Estords"</b>	<b>11,313</b>			00:03		<b>15:03</b>
		25	Puigpunyent		7,287	18,600	00:32	34,88	15:35
	20		<b>Tc-J "Puigpunyent - Esporles"</b>	<b>7,842</b>			00:03		<b>15:38</b>
		26	Port Adriano - Fin 3ª Sección		37,158	45,000	01:07	40,30	<b>16:45</b>
		<b>Port Adriano - Fin 3ª Sección</b>	<b>19,155</b>	<b>62,795</b>	<b>81,950</b>				
3ª Sección		<b>Parque Cerrado-Port Adriano</b>	<b>57,531</b>	<b>188,719</b>	<b>246,250</b>				
		<b>Nº de TRAMOS 3ª Sección</b>	<b>Kms. T.C.</b>	<b>Kms. ENLACE</b>	<b>Kms. TOTALES</b>	<b>% TC</b>			
		<b>6</b>	<b>79,01</b>	<b>203,60</b>	<b>282,61</b>	<b>27,96</b>			

## TABLA DE VELOCIDADES MEDIAS Y TRAMOS

Saturday, November 2nd / Sábado 2 de Noviembre

TC G1	Esporles-Puigpunyent		MEDIA NORMAL		MEDIA EXCEPCIONAL -5 km/h	
	DE	A	Alta	Baja	Alta	Baja
	0,000	5,065	55	50	50	45
	5,065	7,835	50	45	45	40

TC H1	Estords - Sa Creu		MEDIA NORMAL		MEDIA EXCEPCIONAL -5 km/h	
	DE	A	Alta	Baja	Alta	Baja
	0,000	3,900	63	58	58	53
	3,900	6,343	50	45	45	40
	6,343	7,341	58	53	53	48
	7,341	9,343	50	45	45	40
	9,343	10,341	58	53	53	48
	10,341	11,353	53	48	48	43

TC G2	Esporles-Puigpunyent		MEDIA NORMAL		MEDIA EXCEPCIONAL -5 km/h	
	DE	A	Alta	Baja	Alta	Baja
	0,000	5,065	57	52	52	47
	5,065	7,835	52	47	47	42

TC H2	Estords - Sa Creu		MEDIA NORMAL		MEDIA EXCEPCIONAL -5 km/h	
	DE	A	Alta	Baja	Alta	Baja
	0,000	3,900	65	60	60	55
	3,900	6,343	50	45	45	40
	6,343	7,341	60	55	55	50
	7,341	9,343	50	45	45	40
	9,343	10,341	60	55	55	50
	10,341	11,353	55	50	50	45



TC I	Sa Creu - Estords		MEDIA NORMAL		MEDIA EXCEPCIONAL -5 km/h	
	DE	A	Alta	Baja	Alta	Baja
	0,000	1,019	52	47	47	42
	1,019	3,034	60	55	55	50
	3,034	4,014	50	45	45	40
	4,014	5,020	60	55	55	50
	5,020	7,051	50	45	45	40
	7,051	11,313	62	57	57	52

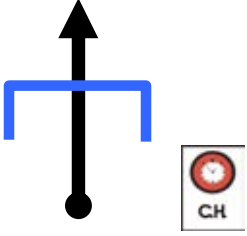


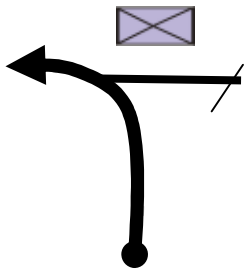
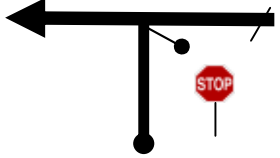

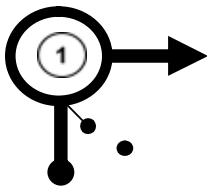
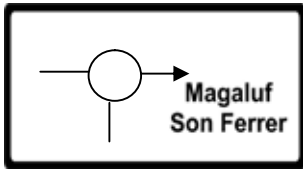


TC J	Puigpunyent - Esporles		MEDIA NORMAL		MEDIA EXCEPCIONAL -5 km/h	
	DE	A	Alta	Baja	Alta	Baja
	0,000	3,473	50	45	45	40
	3,473	6,512	55	50	50	45
6,512	7,842	60	55	55	50	





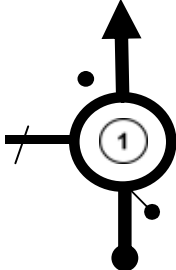

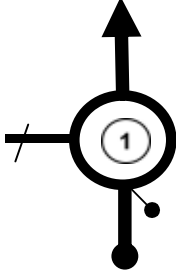
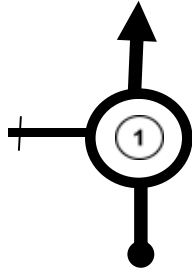
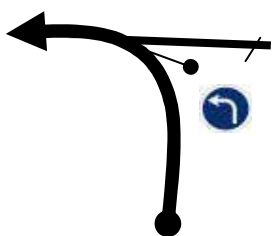


# PORT ADRIANO





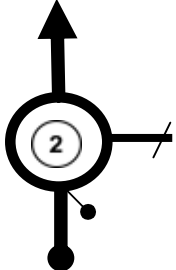
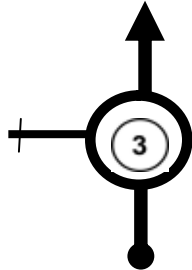

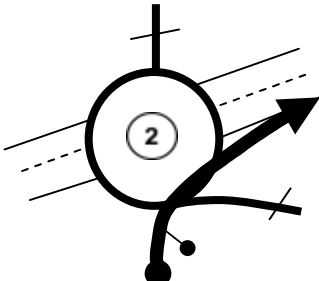

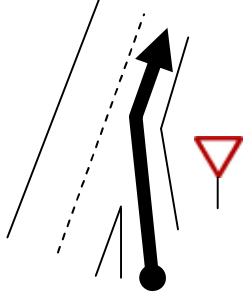



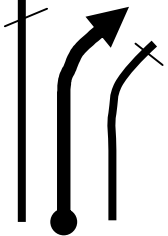

550 Challenge Mallorca			Distance	37,080	
C.H.	Tc G1		Time	0:47	
			Average	47,34	



DISTANCE		DIRECTION	INFORMATION	KM	MILLES
TOTAL	PARTIAL			TO GO	
0,000					0,00
	1			0,000	
0,060					0,04
	2			0,060	
0,720					0,45
	3			0,660	
0,800					0,50
	4			0,080	
1,200			Via de la Cornisa 		0,75
	5			0,400	

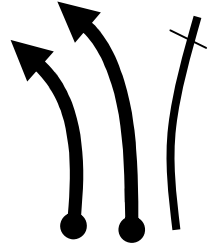
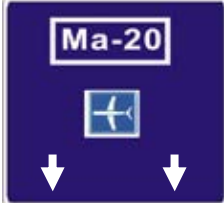




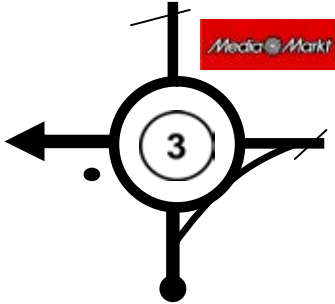

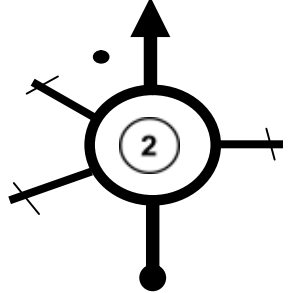

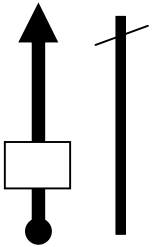

550 Challenge Mallorca			Distance	37,080	
C.H.	Tc G1		Time	0:47	
			Average	47,34	

DISTANCE		DIRECTION	INFORMATION	KM	MILLES
TOTAL	PARTIAL			TO GO	
2,180			c/ del Buho 		1,35
	6			0,980	
2,670			c/ del Buho		1,66
	7			0,490	
3,290			Carrer Tudó		2,04
	8			0,620	
4,230					2,63
	9			0,940	
4,360					2,71
	10			0,130	



550 Challenge Mallorca			Distance	37,080	
C.H.	Tc G1		Time	0:47	
			Average	47,34	

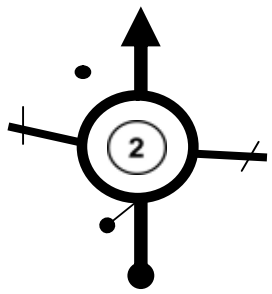

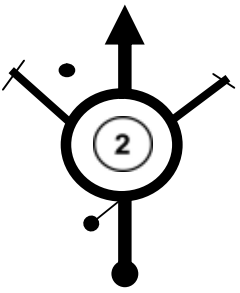

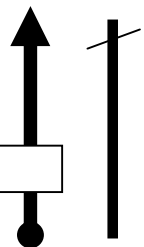

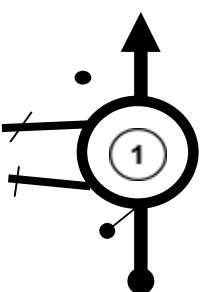



DISTANCE		DIRECTION	INFORMATION	KM	MILLES
TOTAL	PARTIAL			TO GO	
5,250					3,26
11	0,890			31,830	
5,720					3,55
12	0,470			31,360	
6,670			Ma-1 		4,14
13	0,950			30,410	
7,050			Ma-1 		4,38
14	0,380			30,030	
15,070			Ma-20 		9,36
15	8,020			22,010	



550 Challenge Mallorca			Distance	37,080	
C.H.	Tc G1		Time	0:47	
			Average	47,34	

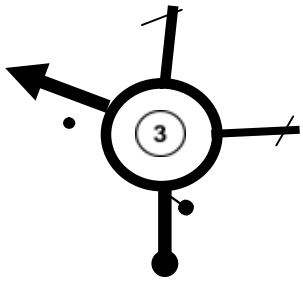

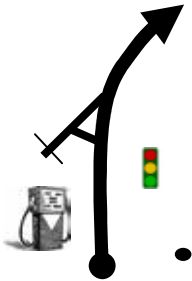

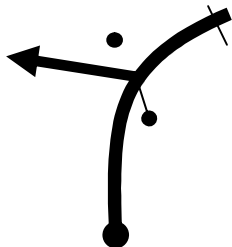

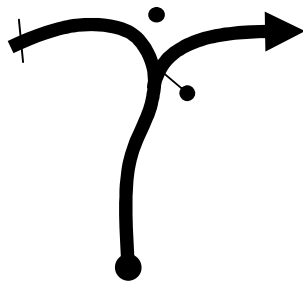

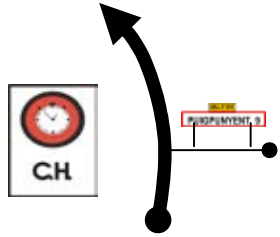


DISTANCE		DIRECTION	INFORMATION	KM	MILLES
TOTAL	PARTIAL			TO GO	
15,250	!!!		Ma-20 		9,48
	16			0,180	
21,270	!!!		 VALLDEMOSSA SON ESPASES Universitat Centre Planas 	15,810	13,22
	17				
21,540			Ma-1110 	15,540	13,38
	18				
21,720			Ma-1110 	15,360	13,50
	19				
22,190	!!!		Ma-1110 	14,890	13,79
	20				



550 Challenge Mallorca			Distance	37,080	
C.H.	Tc G1		Time	0:47	
			Average	47,34	

DISTANCE		DIRECTION	INFORMATION	KM	MILLES
TOTAL	PARTIAL			TO GO	
23,840			Ma-1110 		14,81
	21			1,650	
24,690			Ma-1110 		15,34
	22			0,850	
25,240			Ma-1110 		15,68
	23			0,550	
25,930			Ma-1110 		16,11
	24			0,690	
27,030			Ma-1110 		16,80
	25			1,100	

550 Challenge Mallorca			Distance	37,080	
C.H.	Tc G1		Time	0:47	
			Average	47,34	

DISTANCE		DIRECTION	INFORMATION	KM	MILLES
TOTAL	PARTIAL			TO GO	
28,520			Ma-1120 		17,72
26	1,490			8,560	
33,140			Ma-1120 		20,59
27	4,620			3,940	
36,620	!!!		Ma-1101 		22,75
28	3,480			0,460	
36,800			Ma-1101 		22,87
29	0,180			0,280	
37,080			Ma-1101 		23,04
30	0,280	<b>C.H. Esporles</b>		0,000	



**PORT  
ADRIANO**

**FJORD**   
be unique



**Tc G**

*Esporles*

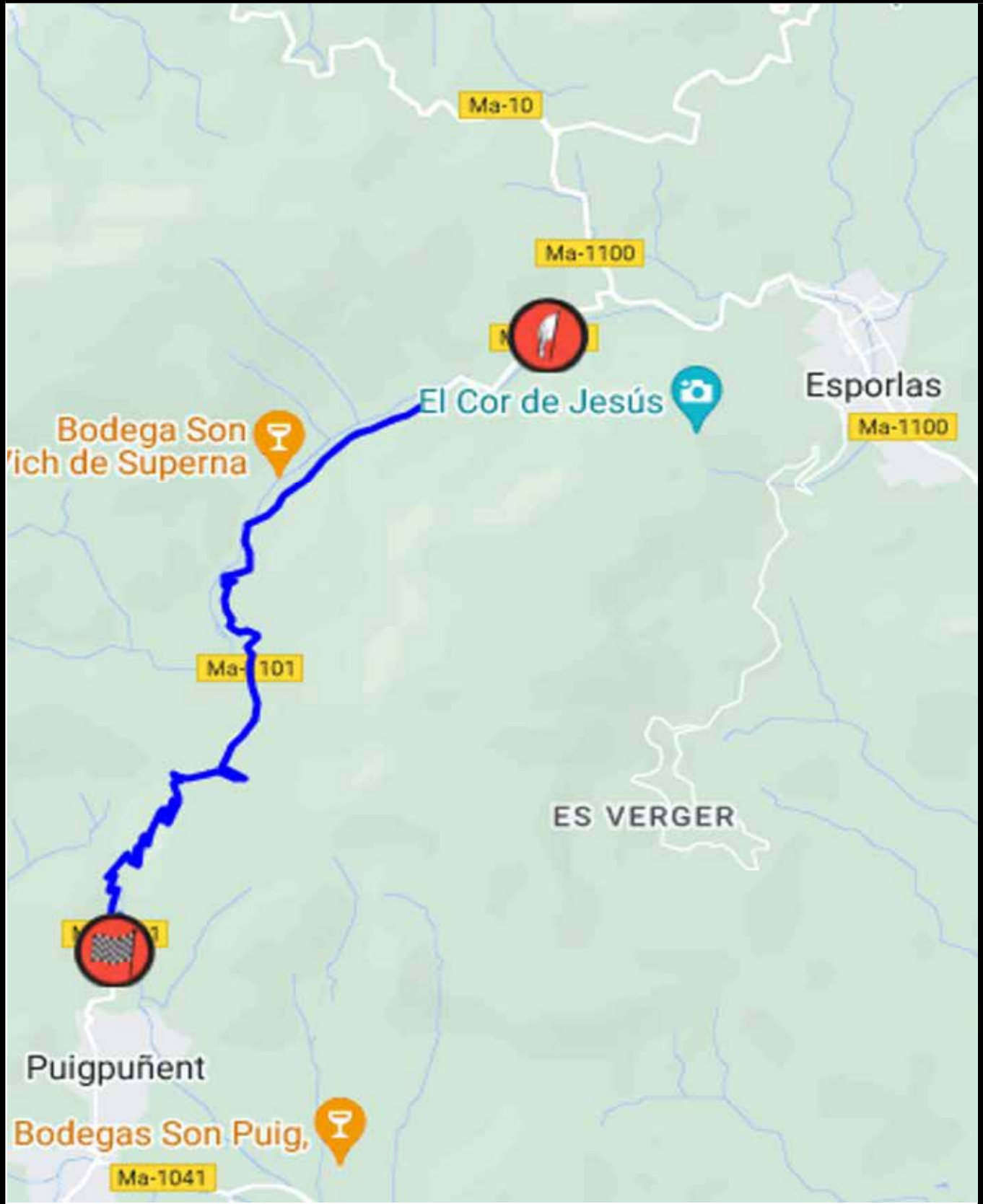
*Puigpunyent*



# PORT ADRIANO



## Tc G Esporles - Puigpunyent







# PORT ADRIANO



## SALIDA "Tc G" Esporles - Puigpunyent



190 mts  
→



**N 39°40'06"**  
**E 2°33'25"**







# PORT ADRIANO



## LLEGADA "Tc G" Esportes - Puigpunyent





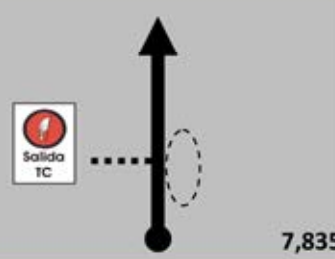

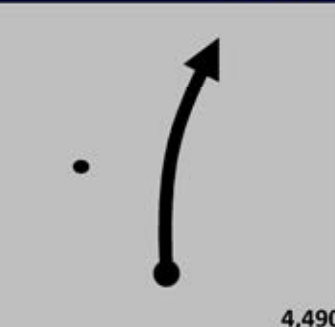

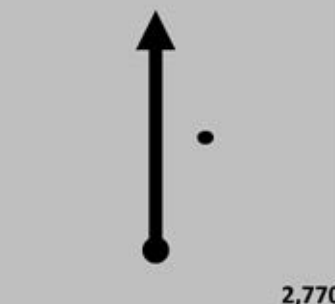

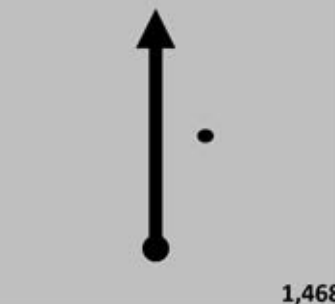

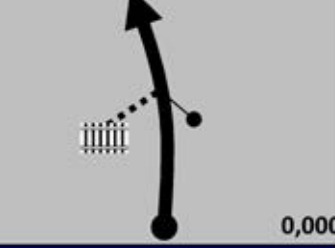


460 mts  
→





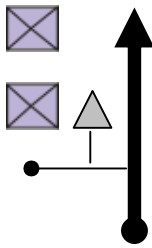


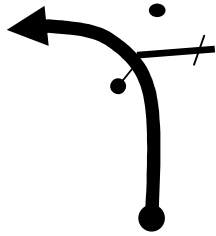

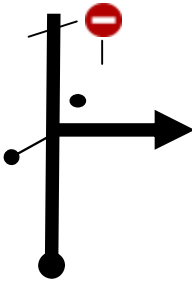

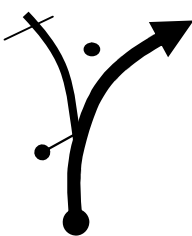


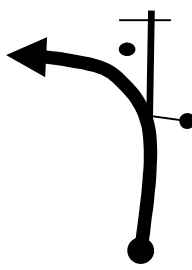

**N 39°38'01"**  
**E 2°31'41"**





550 Challenge Mallorca			Distance	15,260	
Tc G1	Tc H1		Time	0:32	
			Average	28,61	

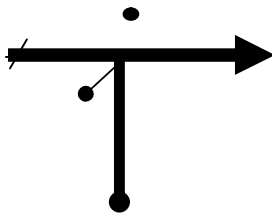
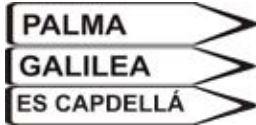

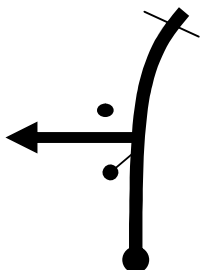
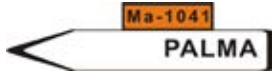




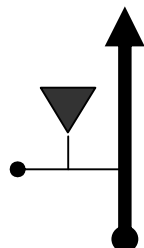


DISTANCE		DIRECTION	INFORMATION	KM TO GO	MILLES
TOTAL	PARTIAL				
0,000			Ma-1101		0,00
1	0,000	<b>START Tc G1</b>		15,260	
3,345			Ma-1101		2,08
2	3,345			11,915	
5,065			Ma-1101		3,15
3	1,720			10,195	
6,367			Ma-1101		3,96
4	1,302			8,893	
7,835			Ma-1101	 	4,87
5	1,468	<b>FINISH Tc G1</b>		7,425	

550 Challenge Mallorca			Distance	15,260	
Tc G1	Tc H1		Time	0:32	
			Average	28,61	

DISTANCE		DIRECTION	INFORMATION	KM	MILLES
TOTAL	PARTIAL			TO GO	
8,290			Ma-1101 		5,15
	6	0,455	<b>STOP</b>		
8,370			Ma-1101 		5,20
	7	0,080		6,890	
8,400			Ma-1101 		5,22
	8	0,030		6,860	
9,150			Ma-1101  		5,69
	9	0,750		6,110	
9,220			Ma-1101 		5,73
	10	0,070		6,040	



550 Challenge Mallorca			Distance	15,260	
Tc G1	Tc H1		Time	0:32	
			Average	28,61	

DISTANCE		DIRECTION	INFORMATION	KM	MILLES
TOTAL	PARTIAL			TO GO	
9,330			Ma-1101 		5,80
	11			0,110	
9,390			Ma-1041 		5,83
				12	
9,530			Ma-1041 		5,92
	13			0,140	
15,060			Ma-1016 		9,36
	14			5,530	
15,260			Ma-1016 		9,48
	15			0,200	



# PORT ADRIANO





**PORT  
ADRIANO**

**FJORD**   
be unique



**Tc H**

*Col d'Estords*

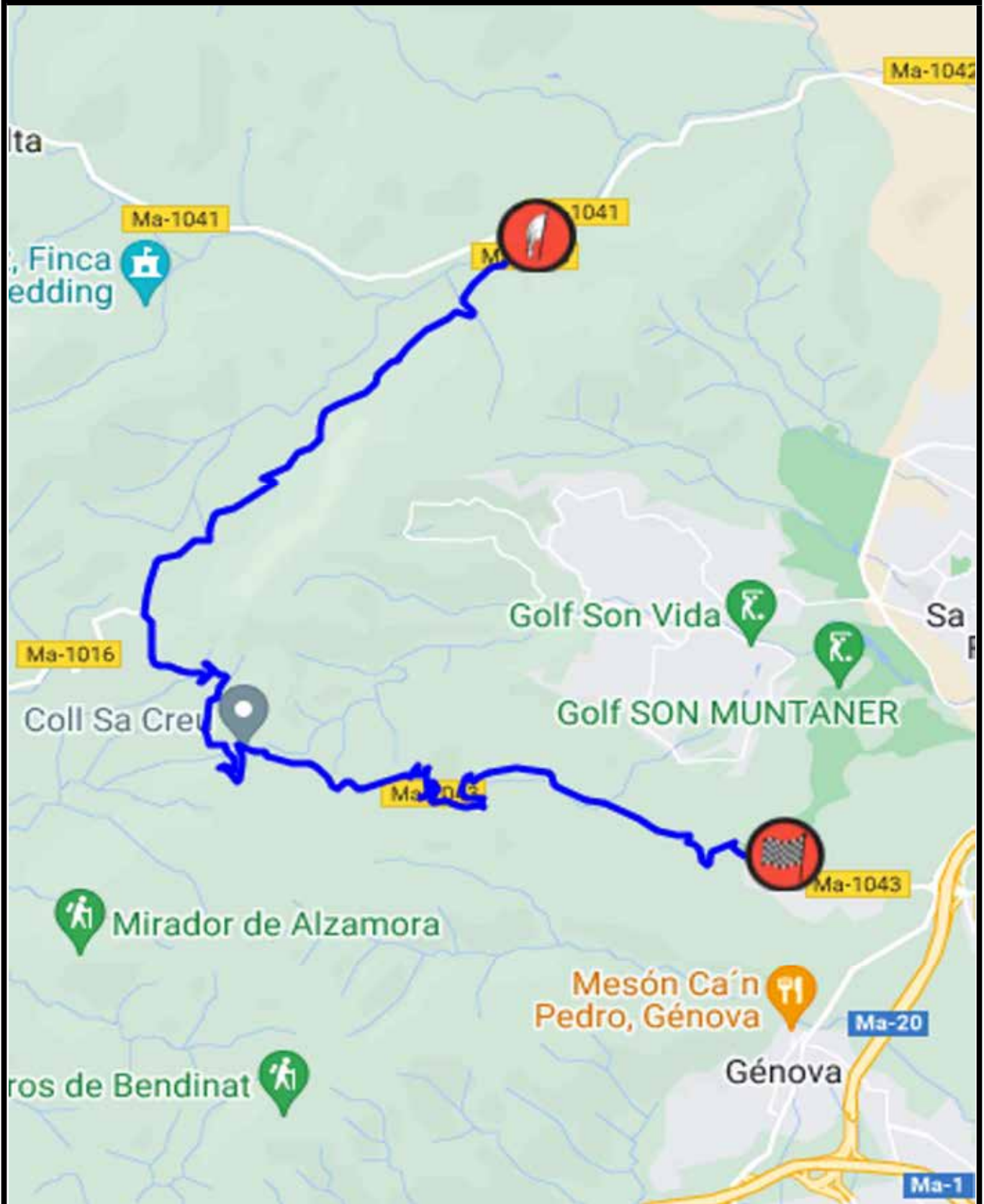
*Col Sa Creu*



# PORT ADRIANO



## Tc H Coll d'Estords - Coll Sa Creu





**PORT  
ADRIANO**



**SALIDA "Tc H" Col d'Estords - Col Sa Creu**



210 mts  
→



**N 39°36'40"**  
**E 2°34'57"**







# PORT ADRIANO



## LLEGADA "Tc H" Col d'Estords - Col Sa Creu



300 mts  
→





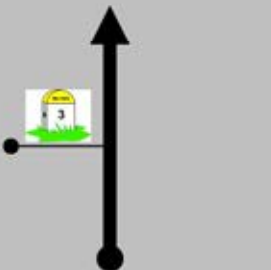

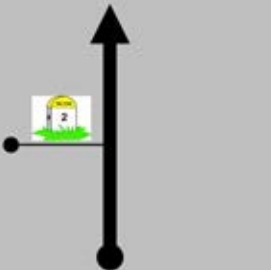

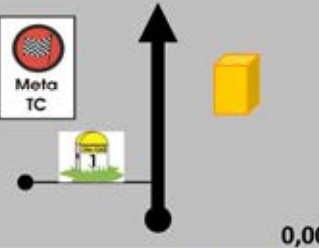


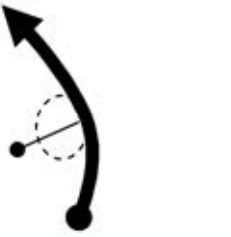





**N 39°34'34"**  
**E 2°35'59"**





550 Challenge Mallorca			Distance	29,810	
Tc H1	CH		Time	0:45	
			Average	39,75	

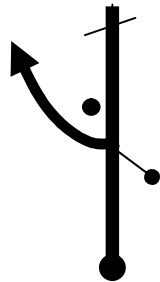


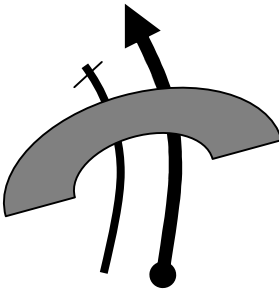

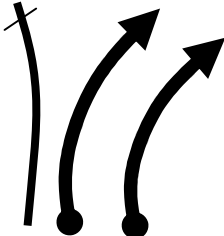

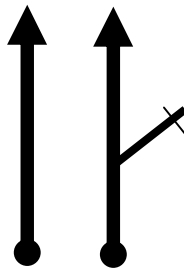

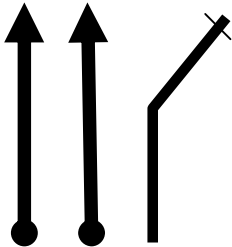

DISTANCE		DIRECTION	INFORMATION	KM	MILLES
TOTAL	PARTIAL			TO GO	
0,000			Ma-1016 		0,00
1	0,000	<b>START Tc H1</b>		29,810	
1,934			Ma-1016 		1,20
2	1,934			27,876	
3,900			Ma-1043 		2,42
3	1,966			25,910	
6,343			Ma-1043 		3,94
4	2,443			23,467	
7,341			Ma-1043 		4,56
5	0,998			22,469	



550 Challenge Mallorca			Distance	29,810	
Tc H1	CH		Time	0:45	
			Average	39,75	



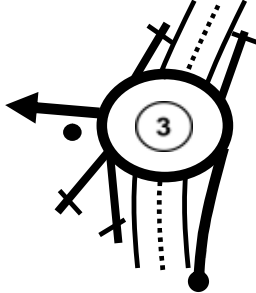

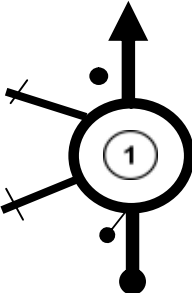



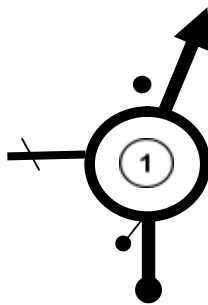

DISTANCE		DIRECTION	INFORMATION	KM TO GO	MILLES
TOTAL	PARTIAL				
9,343			Ma-1043 		
6	2,002		2,010	20,467	5,81
10,341			Ma-1043 		
7	0,998		1,012	19,469	6,43
11,353			Ma-1043 		
8	1,012		0,000	<b>FINISH Tc H1</b>	18,457
11,610			Ma-1043 		
9	0,257		<b>STOP</b>	18,200	7,21
12,240			Ma-1044  		
10	0,630		17,570	7,61	





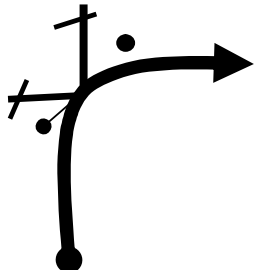

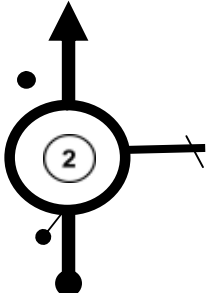

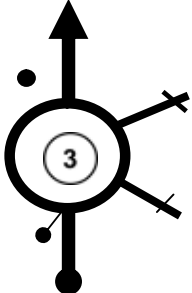

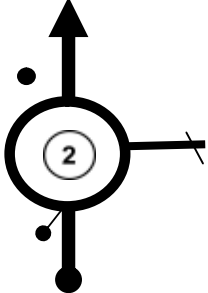

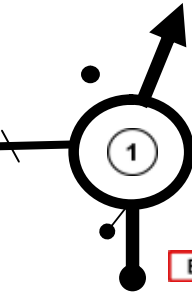


550 Challenge Mallorca			Distance	29,810	
Tc H1	CH		Time	0:45	
			Average	39,75	



DISTANCE		DIRECTION	INFORMATION	KM	MILLES
TOTAL	PARTIAL			TO GO	
12,350	!!!		Ma-20 	 17,460	7,67
11	0,110				
13,450			Ma-20 	16,360	8,36
12	1,100				
14,210	!!!		Ma-1 	15,600	8,83
13	0,760				
14,680			Ma-1 	15,130	9,12
14	0,470				
18,180			Ma-1 	11,630	11,30
15	3,500				

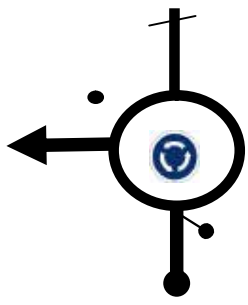

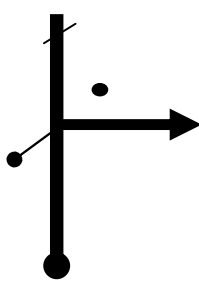


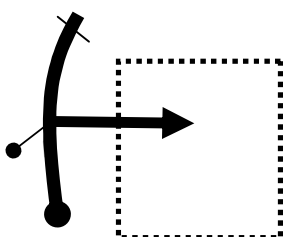
550 Challenge Mallorca			Distance	29,810	
Tc H1	CH		Time	0:45	
			Average	39,75	



DISTANCE		DIRECTION	INFORMATION	KM	MILLES
TOTAL	PARTIAL			TO GO	
22,740	!!!		Salida 14 	7,070	14,13
	16				
23,350				6,460	14,51
	17				
24,240				5,570	15,06
	18				
24,500				5,310	15,22
	19				
24,710				5,100	15,35
	20				

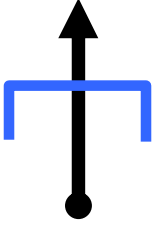


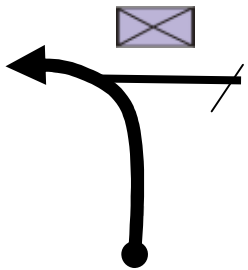
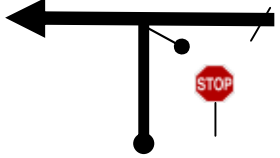

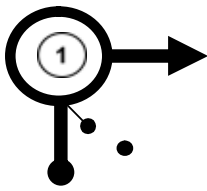
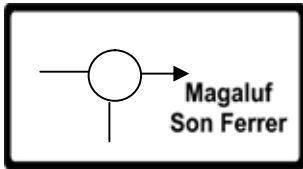


550 Challenge Mallorca			Distance	29,810	
Tc H1	CH		Time	0:45	
			Average	39,75	



DISTANCE		DIRECTION	INFORMATION	KM	MILLES
TOTAL	PARTIAL			TO GO	
25,740				4,070	15,99
	21				
26,650				3,160	16,56
	22				
27,260				2,550	16,94
	23				
27,750				2,060	17,24
	24				
28,810		 		1,000	17,90
	25				

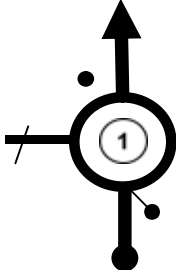

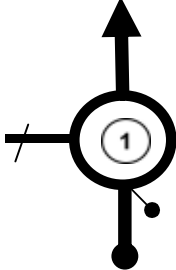
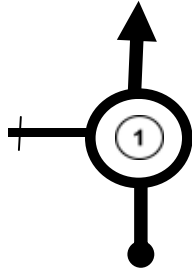
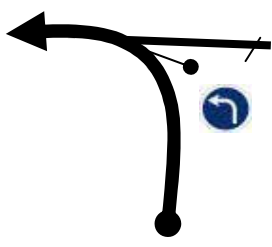
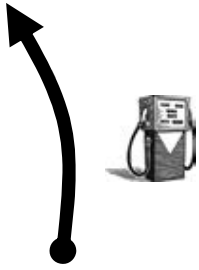

550 Challenge Mallorca			Distance	29,810	
Tc H1	CH		Time	0:45	
			Average	39,75	



DISTANCE		DIRECTION	INFORMATION	KM	MILLES
TOTAL	PARTIAL			TO GO	
29,160					18,12
26	0,350			0,650	
29,260					18,18
27	0,100			0,550	
29,460			Port Adriano		18,31
28	0,200			0,350	
29,810			Port Adriano		18,52
29	0,350	<b>C.H. Port Adriano IN</b>		0,000	

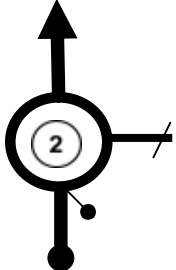
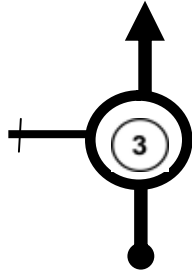
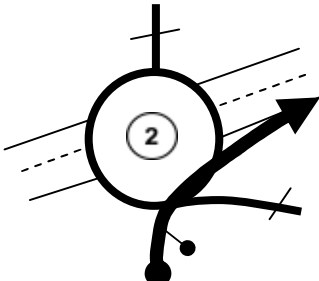
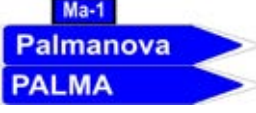
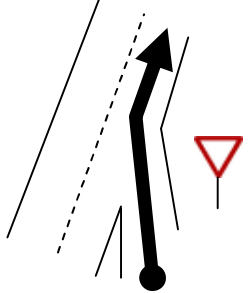


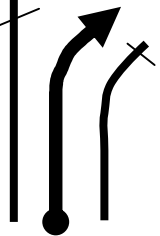

550 Challenge Mallorca			Distance	37,080	
C.H.	Tc G2		Time	0:47	
			Average	47,34	



DISTANCE		DIRECTION	INFORMATION	KM	MILLES
TOTAL	PARTIAL			TO GO	
0,000					0,00
1	0,000	<b>C.H. Port Adriano OUT</b>		37,080	
0,060					0,04
2	0,060			37,020	
0,720					0,45
3	0,660			36,360	
0,800					0,50
4	0,080			36,280	
1,200			Via de la Cornisa		0,75
5	0,400			35,880	


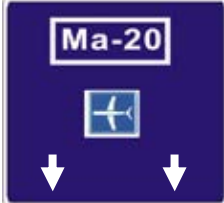




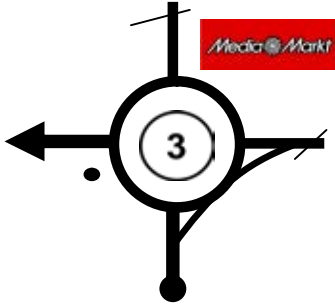

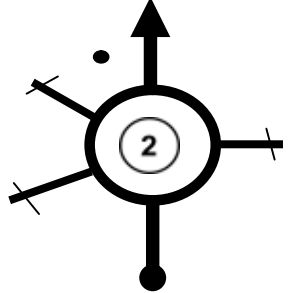

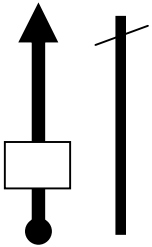


550 Challenge Mallorca			Distance	37,080	
C.H.	Tc G2		Time	0:47	
			Average	47,34	

DISTANCE		DIRECTION	INFORMATION	KM	MILLES
TOTAL	PARTIAL			TO GO	
2,180			c/ del Buho 		1,35
	6			0,980	
2,670			c/ del Buho		1,66
	7			0,490	
3,290			Carrer Tudó		2,04
	8			0,620	
4,230					2,63
	9			0,940	
4,360					2,71
	10			0,130	


550 Challenge Mallorca			Distance	37,080	
C.H.	Tc G2		Time	0:47	
			Average	47,34	

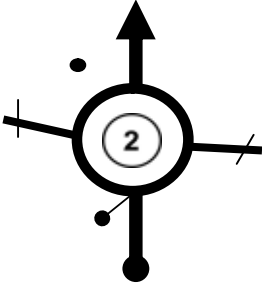

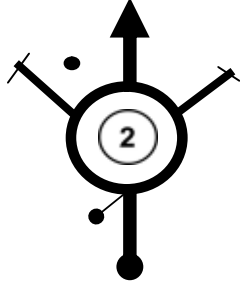
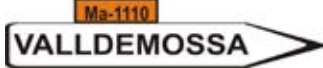
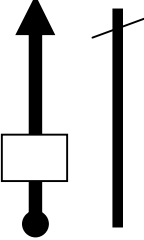

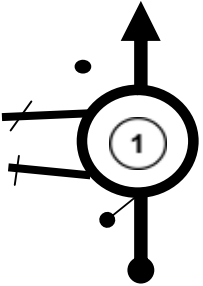



DISTANCE		DIRECTION	INFORMATION	KM	MILLES
TOTAL	PARTIAL			TO GO	
11	5,250			31,830	3,26
	0,890				
12	5,720			31,360	3,55
	0,470				
13	6,670		Ma-1 	30,410	4,14
	!!! 0,950				
14	7,050		Ma-1 		4,38
	0,380				
15	15,070		Ma-20 	22,010	9,36
	!!! 8,020				



550 Challenge Mallorca			Distance	37,080	
C.H.	Tc G2		Time	0:47	
			Average	47,34	

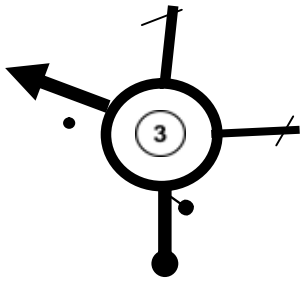

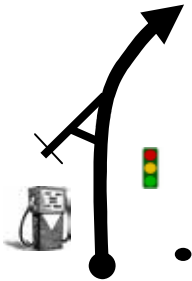


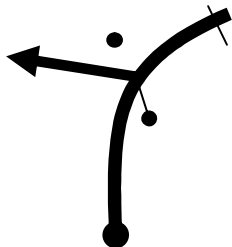

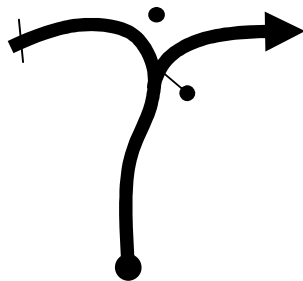

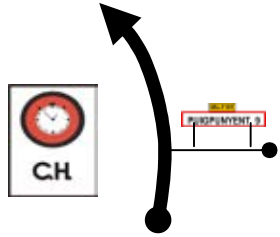


DISTANCE		DIRECTION	INFORMATION	KM	MILLES
TOTAL	PARTIAL			TO GO	
15,250	!!!		Ma-20 		9,48
	16			0,180	
21,270	!!!		 VALLDEMOSSA SON ESPASES Universitat Centre Planas 	15,810	13,22
	17				
21,540			Ma-1110 	15,540	13,38
	18				
21,720			Ma-1110 	15,360	13,50
	19				
22,190	!!!		Ma-1110  	14,890	13,79
	20				



550 Challenge Mallorca			Distance	37,080	FRIB
C.H.	Tc G2		Time	0:47	
			Average	47,34	

DISTANCE		DIRECTION	INFORMATION	KM	MILLES
TOTAL	PARTIAL			TO GO	
23,840			Ma-1110 		14,81
	21			1,650	
24,690			Ma-1110 		15,34
	22			0,850	
25,240			Ma-1110 		15,68
	23			0,550	
25,930			Ma-1110 		16,11
	24			0,690	
27,030			Ma-1110 		16,80
	25			1,100	

550 Challenge Mallorca			Distance	37,080	
C.H.	Tc G2		Time	0:47	
			Average	47,34	

DISTANCE		DIRECTION	INFORMATION	KM	MILLES
TOTAL	PARTIAL			TO GO	
28,520			Ma-1120 		17,72
26	1,490			8,560	
33,140			Ma-1120 		20,59
27	4,620			3,940	
36,620			Ma-1101 		22,75
28	3,480			0,460	
36,800			Ma-1101 		22,87
29	0,180			0,280	
37,080			Ma-1101 		23,04
30	0,280	<b>C.H. Esporles</b>		0,000	



**PORT  
ADRIANO**

**FJORD**   
be unique



**Tc G**

*Esportes*

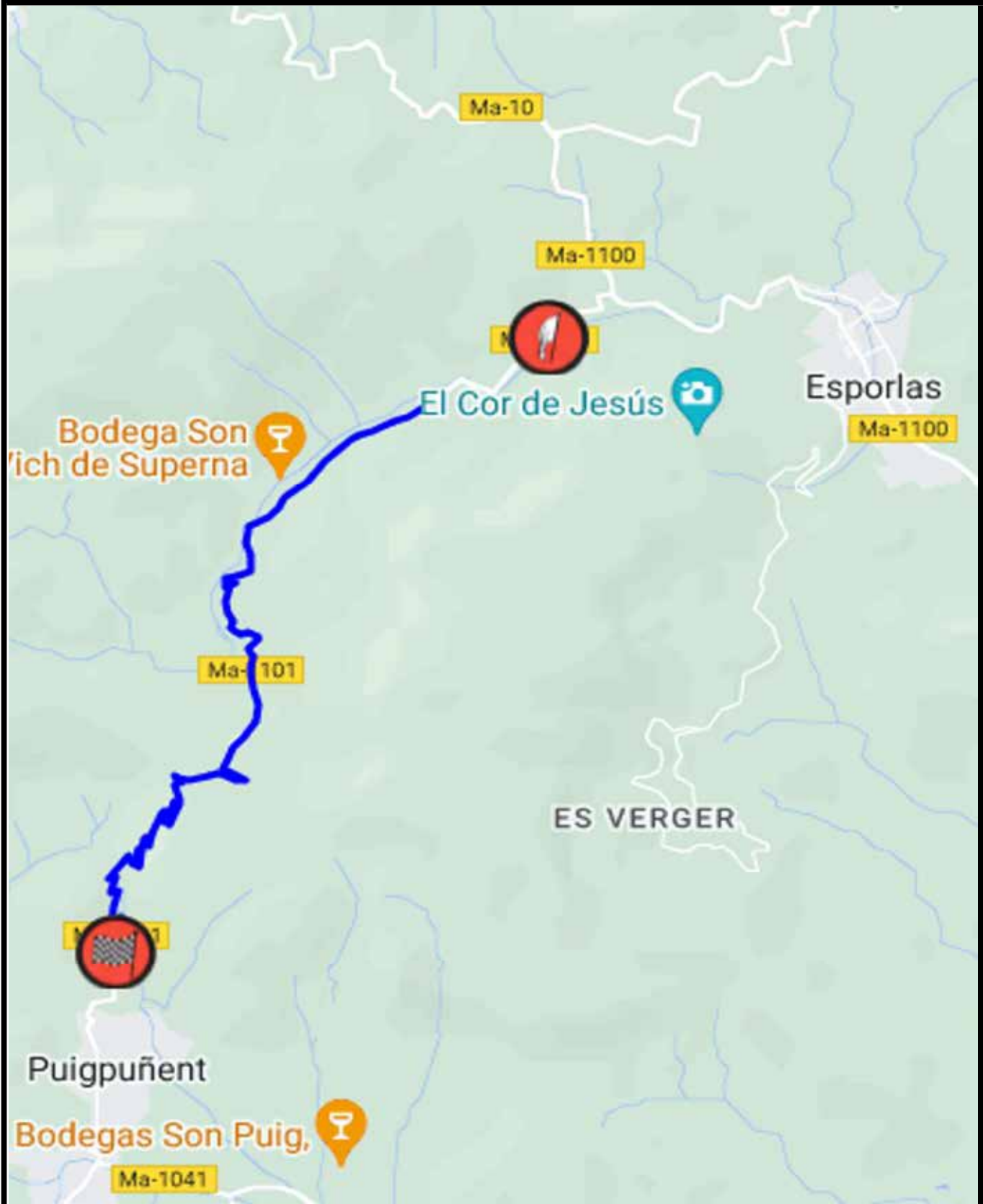
*Puigpunyent*



# PORT ADRIANO



## Tc G Esporles - Puigpunyent







# PORT ADRIANO



## SALIDA "Tc G" Esporles - Puigpunyent



C.H.



C.H.

150 mts  
→



Salida  
TC

N 39°40'06"  
E 2°33'25"



Salida  
TC





# PORT ADRIANO



## LLEGADA "Tc G" Esportes - Puigpunyent



460 mts  
→




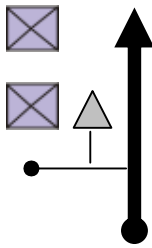


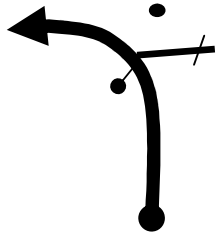

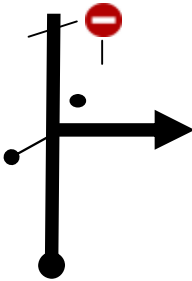

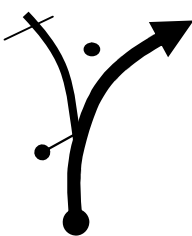


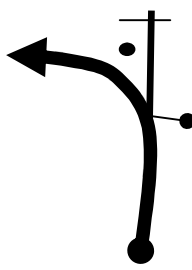

N 39°38'01"  
E 2°31'41"





<b>550 Challenge Mallorca</b>			Distance	15,260	
Tc G2	Tc H2		Time	0:32	
			Average	28,61	

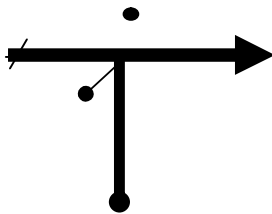
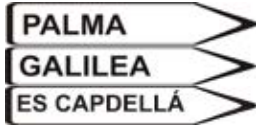

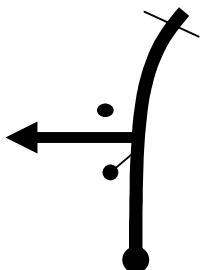
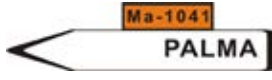




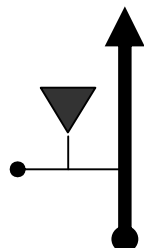


DISTANCE		DIRECTION	INFORMATION	KM	MILLES
TOTAL	PARTIAL			TO GO	
0,000			Ma-1101		0,00
1	0,000	7,835	<b>START Tc G2</b>		15,260
3,345			Ma-1101		2,08
2	3,345	4,490		11,915	
5,065			Ma-1101		3,15
3	1,720	2,770		10,195	
6,367			Ma-1101		3,96
4	1,302	1,468		8,893	
7,835			Ma-1101		4,87
5	1,468	0,000	<b>FINISH Tc G2</b>		7,425

550 Challenge Mallorca			Distance	15,260	FRIB
Tc G2	Tc H2		Time	0:32	
			Average	28,61	

DISTANCE		DIRECTION	INFORMATION	KM	MILLES
TOTAL	PARTIAL			TO GO	
8,290			Ma-1101 		5,15
	6	0,455	<b>STOP</b>		
8,370			Ma-1101 		5,20
	7	0,080		6,890	
8,400			Ma-1101 		5,22
	8	0,030		6,860	
9,150			Ma-1101  		5,69
	9	0,750		6,110	
9,220			Ma-1101 		5,73
	10	0,070		6,040	



550 Challenge Mallorca			Distance	15,260	
Tc G2	Tc H2		Time	0:32	
			Average	28,61	

DISTANCE		DIRECTION	INFORMATION	KM	MILLES
TOTAL	PARTIAL			TO GO	
9,330			Ma-1101 		5,80
	11			0,110	
9,390			Ma-1041 		5,83
				12	
9,530			Ma-1041 		5,92
	13			0,140	
15,060			Ma-1016 		9,36
	14			5,530	
15,260			Ma-1016 		9,48
	15			0,200	



# PORT ADRIANO





**PORT  
ADRIANO**

**FJORD**   
be unique



**Tc H**

*Col d'Estords*

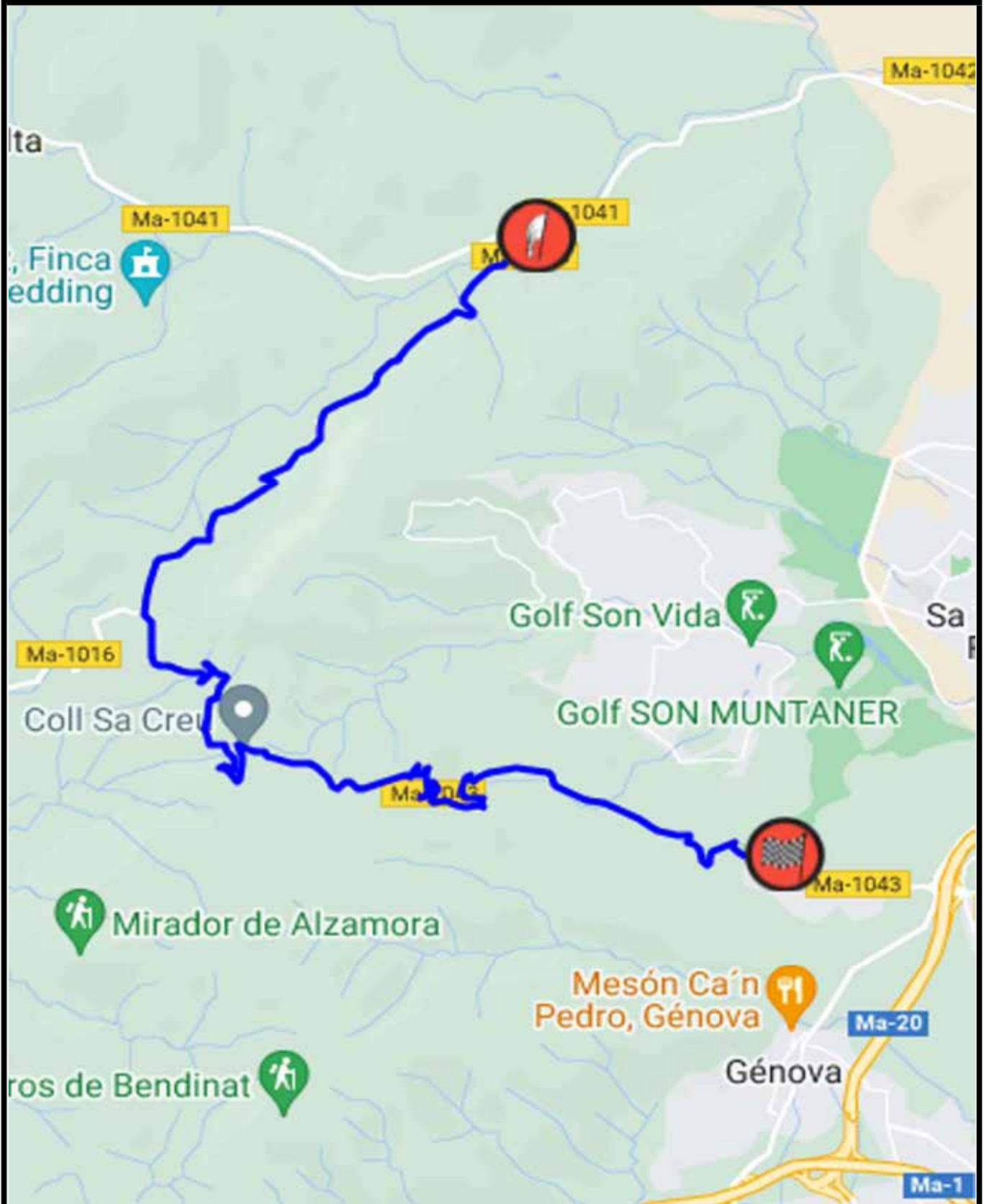
*Col Sa Creu*



**PORT  
ADRIANO**



**Tc H Coll d'Estords - Coll Sa Creu**





**PORT  
ADRIANO**



**SALIDA "Tc H" Col d'Estords - Col Sa Creu**



210 mts  
→



**N 39°36'40"**  
**E 2°34'57"**







# PORT ADRIANO



## LLEGADA "Tc H" Col d'Estords - Col Sa Creu





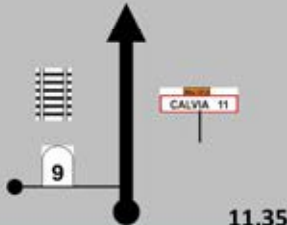







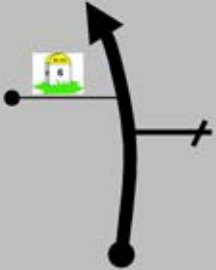



300 mts  
→





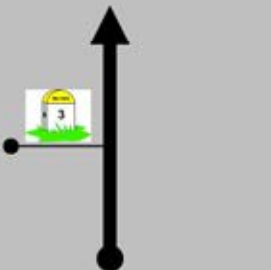

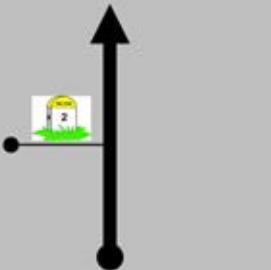

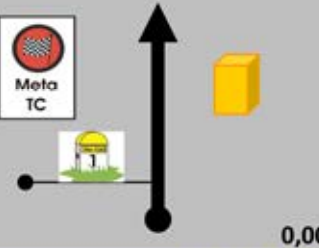








**N 39°34'34"**  
**E 2°35'59"**





550 Challenge Mallorca			Distance	29,850	
Tc I2	CH		Time	0:45	
			Average	39,75	

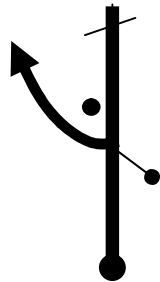


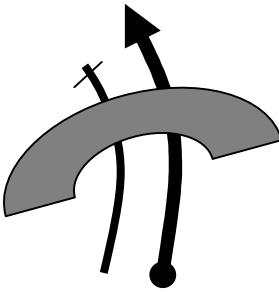

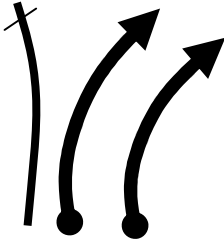

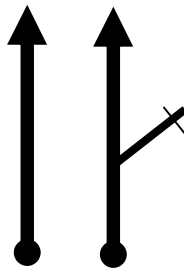

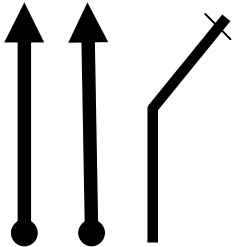

DISTANCE		DIRECTION	INFORMATION	KM	MILLES
TOTAL	PARTIAL			TO GO	
0,000			Ma-1016  		0,00
1	0,000	<b>START Tc H2</b>		29,850	
1,934			Ma-1016 		1,20
2	1,934			27,916	
3,900			Ma-1043 		2,42
3	1,966			25,950	
6,343			Ma-1043 		3,94
4	2,443			23,507	
7,341			Ma-1043 		4,56
5	0,998			22,509	



550 Challenge Mallorca			Distance	29,850	
Tc I2	CH		Time	0:45	
			Average	39,75	



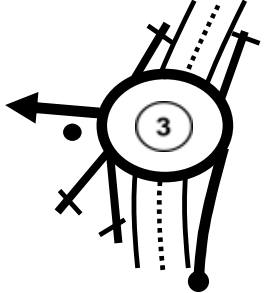

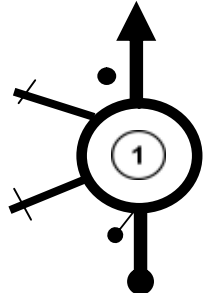



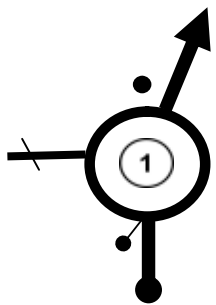

DISTANCE		DIRECTION	INFORMATION	KM	MILLES
TOTAL	PARTIAL			TO GO	
9,343			Ma-1043 		5,81
6	2,002		2,010	20,507	
10,341			Ma-1043 		6,43
7	0,998		1,012	19,509	
11,353			Ma-1043 		7,05
8	1,012		0,000	<b>FINISH Tc H2</b> 18,497	
11,610			Ma-1043 		7,21
9	0,257		<b>STOP</b> 18,240		
12,240			Ma-1044  		7,61
10	0,630		17,610		





550 Challenge Mallorca			Distance	29,850	
Tc I2	CH		Time	0:45	
			Average	39,75	

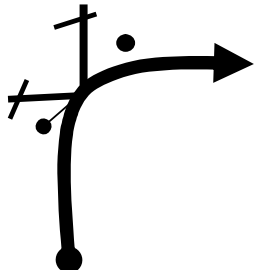

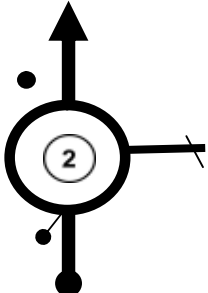

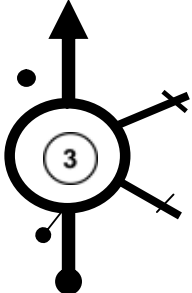

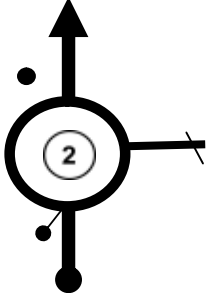

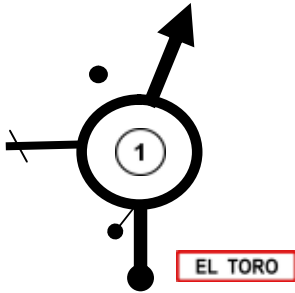

DISTANCE		DIRECTION	INFORMATION	KM	MILLES
TOTAL	PARTIAL			TO GO	
12,350	!!!		Ma-20 		7,67
11	0,110			17,500	
13,450			Ma-20 		8,36
12	1,100			16,400	
14,210	!!!		Ma-1 		8,83
13	0,760			15,640	
14,680			Ma-1 		9,12
14	0,470			15,170	
18,180			Ma-1 		11,30
15	3,500			11,670	



550 Challenge Mallorca			Distance	29,850	
Tc I2	CH		Time	0:45	
			Average	39,75	

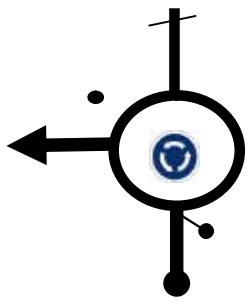

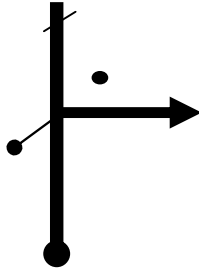


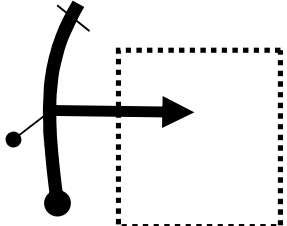
DISTANCE		DIRECTION	INFORMATION	KM	MILLES
TOTAL	PARTIAL			TO GO	
22,740	!!!		Salida 14 	7,110	14,13
	16				
23,350				6,500	14,51
	17				
24,240				5,610	15,06
	18				
24,500				5,350	15,22
	19				
24,710				5,140	15,35
	20				





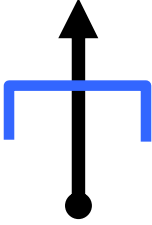


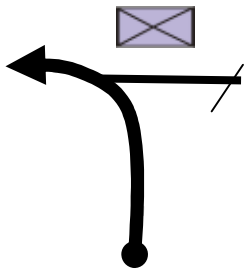
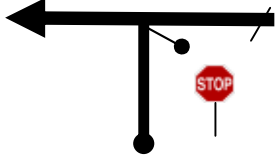


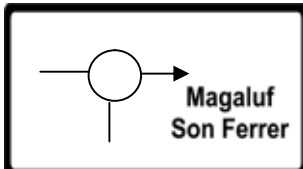


550 Challenge Mallorca			Distance	29,850	
Tc I2	CH		Time	0:45	
			Average	39,75	



DISTANCE		DIRECTION	INFORMATION	KM	MILLES
TOTAL	PARTIAL			TO GO	
25,740				4,110	15,99
	21				
26,650				3,200	16,56
	22				
27,260				2,590	16,94
	23				
27,750				2,100	17,24
	24				
28,810				1,040	17,90
	25				

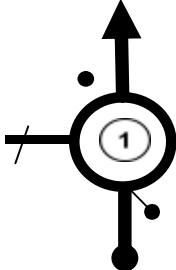

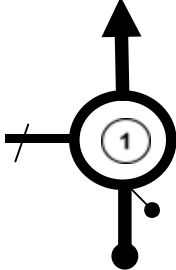
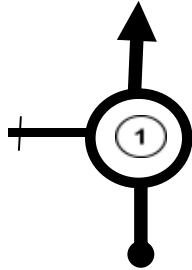
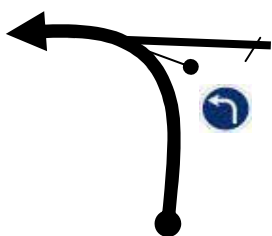
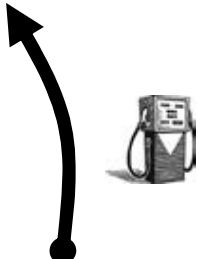

550 Challenge Mallorca			Distance	29,850	
Tc I2	CH		Time	0:45	
			Average	39,75	



DISTANCE		DIRECTION	INFORMATION	KM	MILLES
TOTAL	PARTIAL			TO GO	
29,160					18,12
26	0,350			0,690	
29,260					18,18
27	0,100			0,590	
29,460			Port Adriano		18,31
28	0,200			0,390	
29,810			Port Adriano		18,52
29	0,350	<b>C.H. Port Adriano IN</b>		0,040	

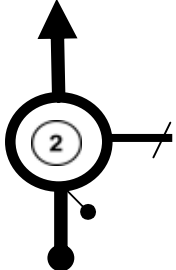
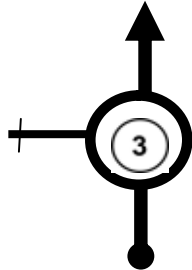

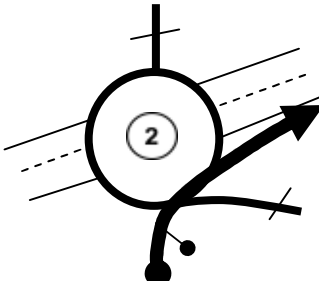

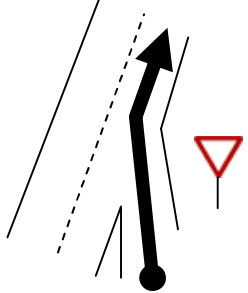



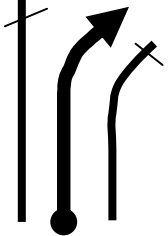

550 Challenge Mallorca			Distance	18,350	
CH	Tc I		Time	0:30	
			Average	36,70	

DISTANCE		DIRECTION	INFORMATION	KM	MILLES
TOTAL	PARTIAL			TO GO	
0,000					0,00
1	0,000	<b>C.H. Port Adriano OUT</b>		18,350	
0,060					0,04
2	0,060			18,290	
0,720					0,45
3	0,660			17,630	
0,800					0,50
4	0,080			17,550	
1,200			Via de la Cornisa		0,75
5	0,400			17,150	



550 Challenge Mallorca			Distance	18,350	
CH	Tc I		Time	0:30	
			Average	36,70	


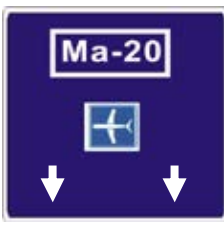

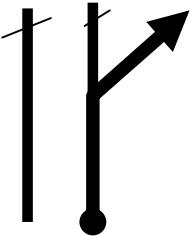

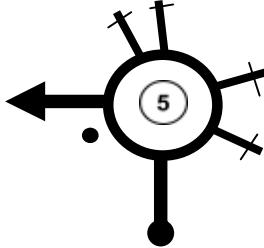

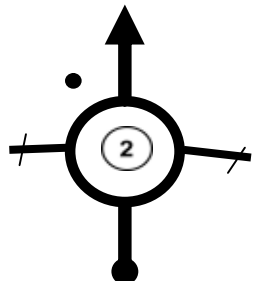

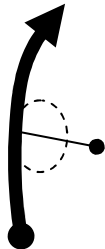


DISTANCE		DIRECTION	INFORMATION	KM	MILLES
TOTAL	PARTIAL			TO GO	
2,180			c/ del Buho 		1,35
	6			0,980	
2,670			c/ del Buho		1,66
	7			0,490	
3,290			Carrer Tudó		2,04
	8			0,620	
4,230					2,63
	9			0,940	
4,360					2,71
	10			0,130	

550 Challenge Mallorca			Distance	18,350	
CH	Tc I		Time	0:30	
			Average	36,70	

DISTANCE		DIRECTION	INFORMATION	KM	MILLES
TOTAL	PARTIAL			TO GO	
5,250					3,26
11	0,890			13,100	
5,720					3,55
12	0,470			12,630	
6,670			Ma-1 		4,14
13	0,950			11,680	
7,050			Ma-1 		4,38
14	0,380			11,300	
15,070			Ma-20 		9,36
15	8,020			3,280	



550 Challenge Mallorca			Distance	18,350	
CH	Tc I		Time	0:30	
			Average	36,70	

DISTANCE		DIRECTION	INFORMATION	KM	MILLES
TOTAL	PARTIAL			TO GO	
15,250	!!!		Ma-20 		9,48
	16			0,180	
17,070	!!!				10,61
	17				
17,400			Ma-1044 		10,81
	18				
17,640			Ma-1043 		10,96
	19				
18,350			Ma-1043 		11,40
	20				



**PORT  
ADRIANO**

**FJORD**   
be unique



**Tc I**

*Col Sa Creu*

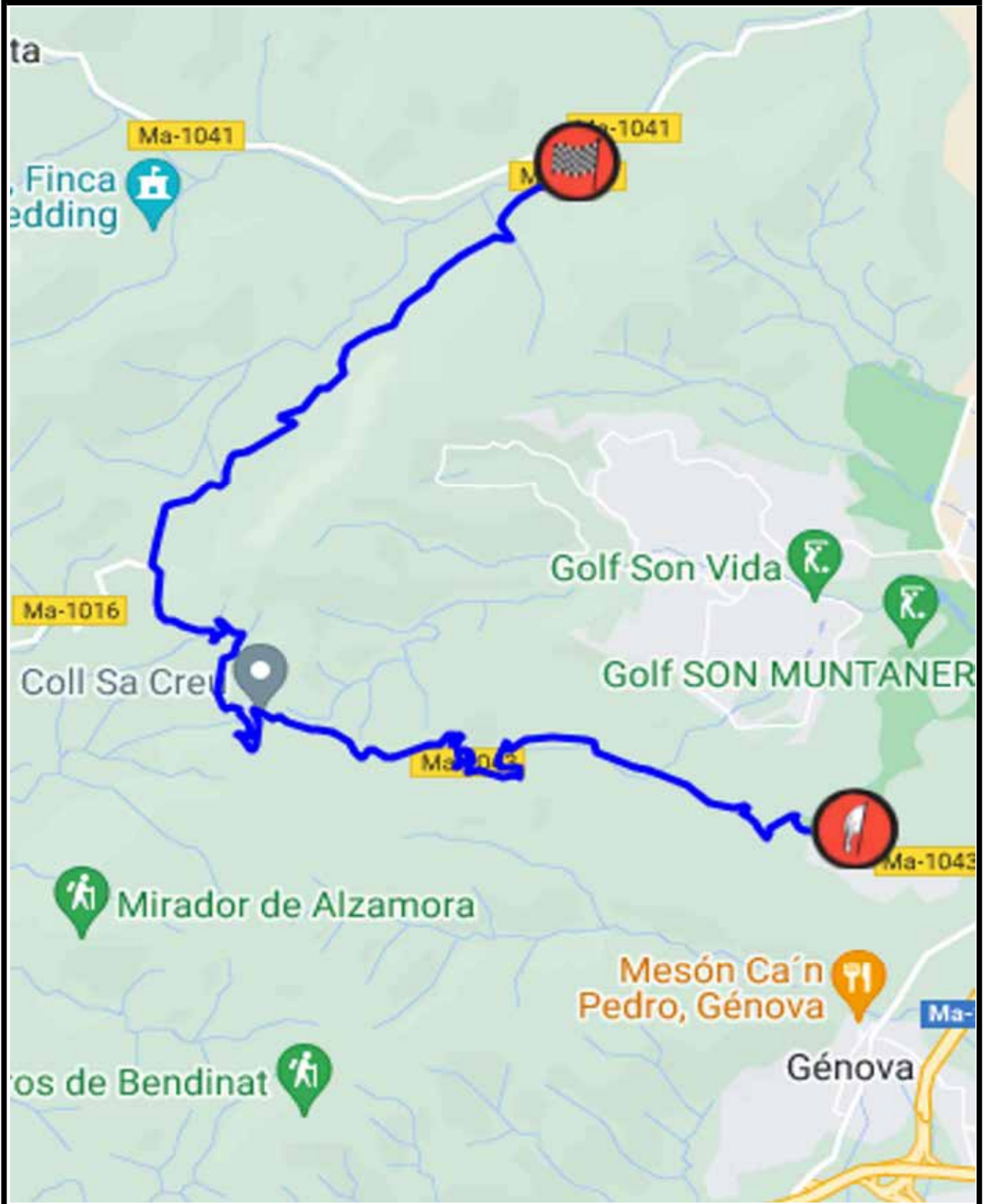
*Col d'Estords*



# PORT ADRIANO



## Tc I Col de Sa Creu- Coll d'Estords







# PORT ADRIANO



## SALIDA "Tc I" Coll Sa Creu - Coll d'Estords



300 mts  
→



**N 39°34'34"**  
**E 2°35'59"**





**PORT  
ADRIANO**



**LLEGADA "Tc I" Coll Sa Creu - Col d'Estords**





370 mts  
→





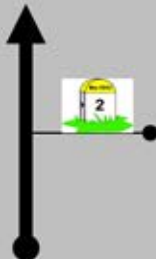

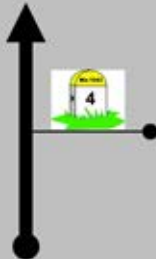

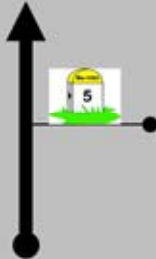







**N 39°36'40"**  
**E 2°34'57"**



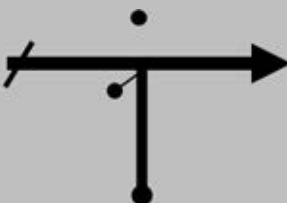



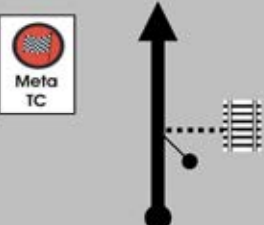

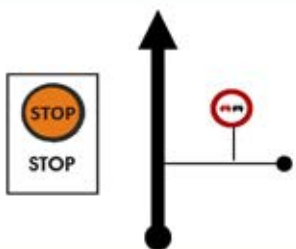












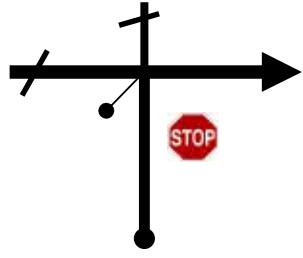


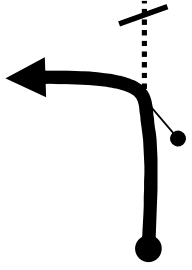

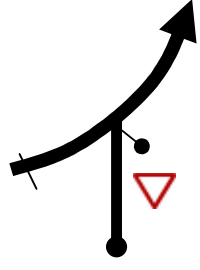

550 Challenge Mallorca			Distance	18,600	
Tc I	Tc J		Time	0:32	
			Average	34,88	



DISTANCE		DIRECTION	INFORMATION	KM TO GO	MILLES
TOTAL	PARTIAL				
0,000		  11,313	Ma-1043 	 18,600	0,00
1	0,000		<b>START Tc I</b>		
1,019		 10,294	Ma-1043 	17,581	0,63
2	1,019				
3,034		 8,279	Ma-1043 	15,566	1,89
3	2,015				
4,014		 7,299	Ma-1043 	14,586	2,49
4	0,980				
5,020		 6,293	Ma-1043 	13,580	3,12
5	1,006				

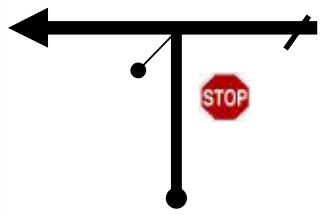


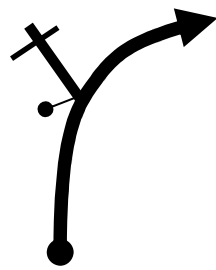




550 Challenge Mallorca			Distance	18,600	
Tc I	Tc J		Time	0:32	
			Average	34,88	

DISTANCE		DIRECTION	INFORMATION	KM TO GO	MILLES
TOTAL	PARTIAL				
7,051			Ma-1043 	11,549	4,38
6	2,031		4,262		
7,420			Ma-1016 	11,180	4,61
7	0,369		3,893		
9,420			Ma-1016 	9,180	5,85
8	2,000		1,893		
11,313			Ma-1016 	7,287	7,03
9	1,893		0,000		
11,650			Ma-1016 	6,950	7,24
10	0,337		<b>STOP</b>		

550 Challenge Mallorca			Distance	18,600	FRIB
Tc I	Tc J		Time	0:32	
			Average	34,88	

DISTANCE		DIRECTION	INFORMATION	KM	MILLES
TOTAL	PARTIAL			TO GO	
11,690			Ma-1041  	6,910	7,26
	11				
17,220			Ma-1041  	1,380	10,70
	12				
17,360			Ma-1101  	1,240	10,79
	13				
17,490	!!!		Ma-1101 	1,110	10,87
	14				
17,550			Ma-1101 	1,050	10,91
	15				

550 Challenge Mallorca			Distance	18,600	
Tc I	Tc J		Time	0:32	
			Average	34,88	

DISTANCE		DIRECTION	INFORMATION	KM	MILLES
TOTAL	PARTIAL			TO GO	
18,290			Ma-1101  		11,36
16	0,740			0,310	
18,330			Ma-1101 		11,39
17	0,040			0,270	
18,600			Ma-1101 		11,56
18	0,270	<b>C.H. Puigpunyent-Esporles</b>		0,000	



**PORT  
ADRIANO**

**FJORD**   
be unique



**Tc J**

*Puigpunyent*

*Esporles*

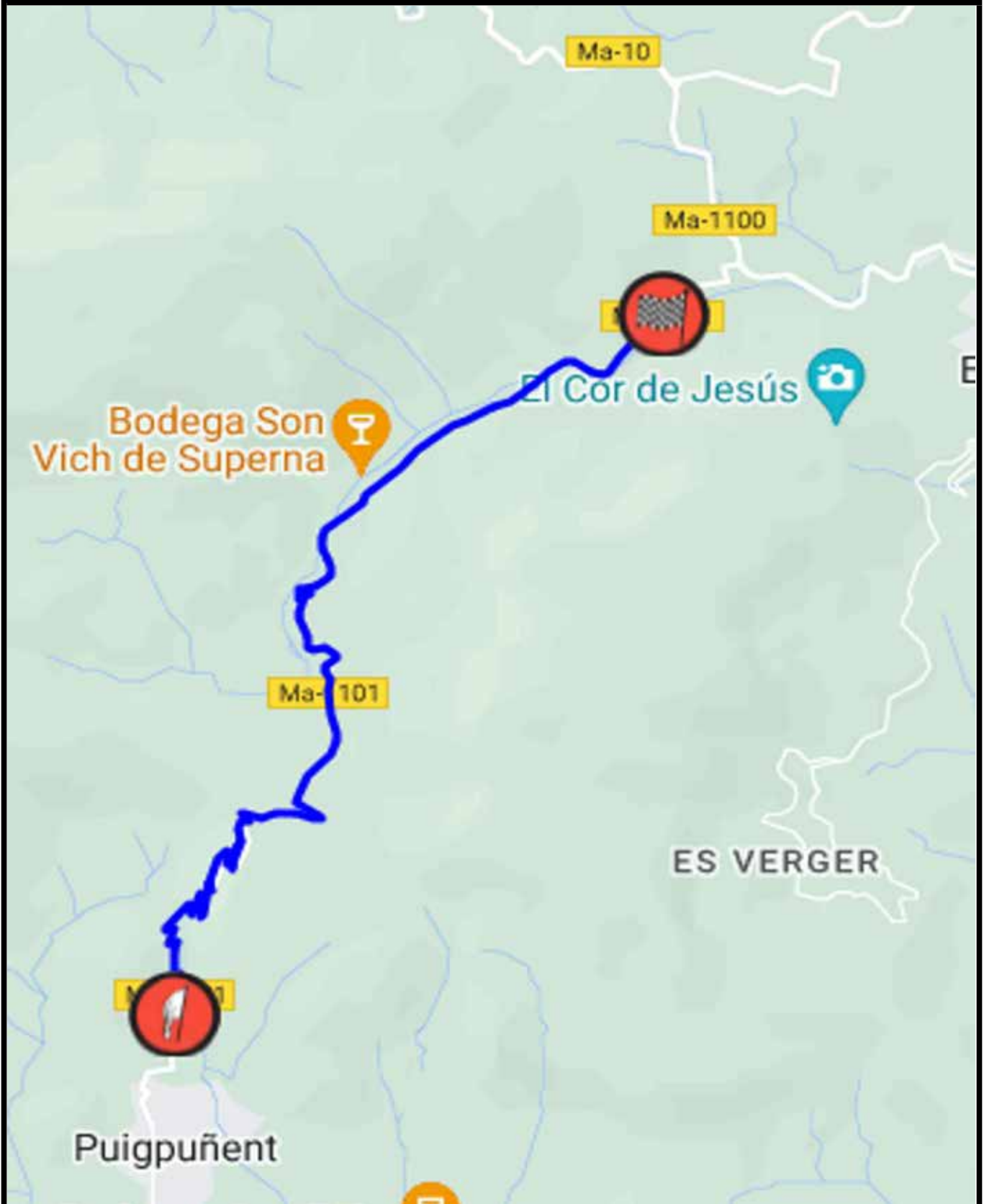




# PORT ADRIANO



## Tc J Puigpunyent - Esporles





# PORT ADRIANO



## SALIDA "Tc J" Puigpunyent - Esporles



250 mts  
→



**N 39°38'02"**  
**E 2°31'41"**







# PORT ADRIANO



## LLEGADA "Tc J" Puigpunyent - Esporles





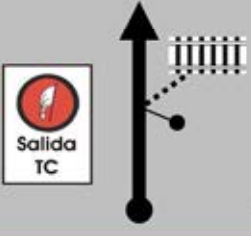
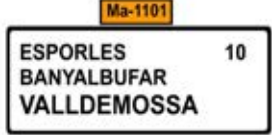










470 mts  
→





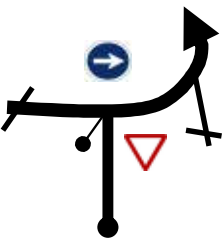


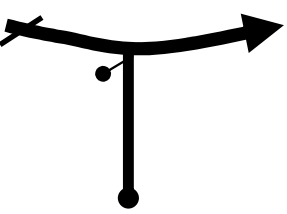



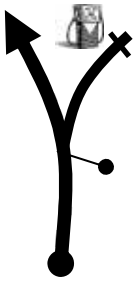

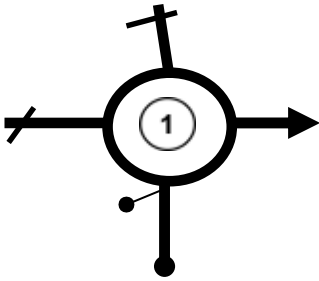

**N 39°40'06"**  
**E 2°33'26"**





550 Challenge Mallorca			Distance	45,000	
Tc J	Fin Rallye		Time	1:07	
			Average	40,30	

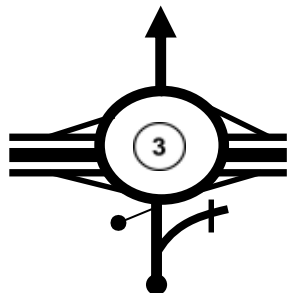

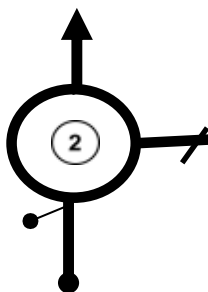

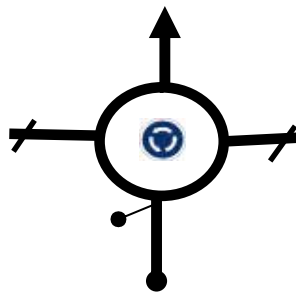



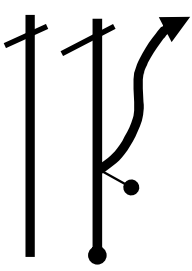

DISTANCE		DIRECTION	INFORMATION	KM	MILLES
TOTAL	PARTIAL			TO GO	
0,000			Ma-1101 		0,00
1	0,000	<b>START Tc J</b>		45,000	
1,469			Ma-1101 		0,91
2	1,469		6,373	43,531	
3,473			Ma-1101 		2,16
3	2,004		4,369	41,527	
6,512			Ma-1101 		4,05
4	3,039		1,330	38,488	
7,842			Ma-1101 		4,87
5	1,330	<b>FINISH Tc J</b>		37,158	


550 Challenge Mallorca			Distance	45,000	
Tc J	Fin Rallye		Time	1:07	
			Average	40,30	

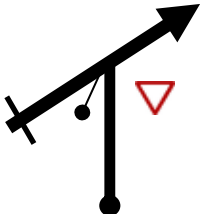




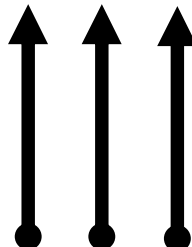


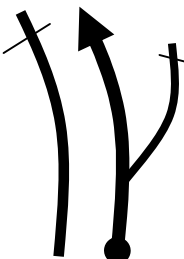

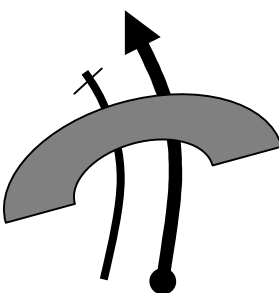

DISTANCE		DIRECTION	INFORMATION	KM	MILLES
TOTAL	PARTIAL			TO GO	
8,290			Ma-1101 		5,15
	6	0,448	<b>STOP</b>		
8,430			Ma-1100 	36,570	5,24
	7	0,140			
9,560			Ma-1100 	35,440	5,94
	8	1,130			
11,650			Ma-1120 	33,350	7,24
	9	2,090			
16,460			Ma-1110 	28,540	10,23
	10	4,810			





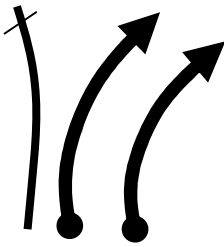

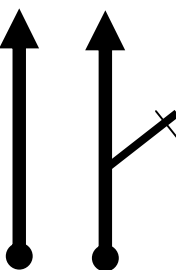

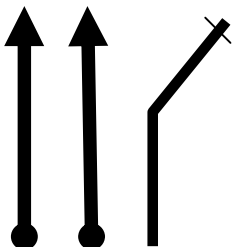
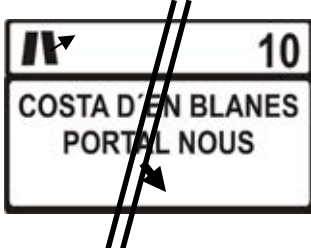


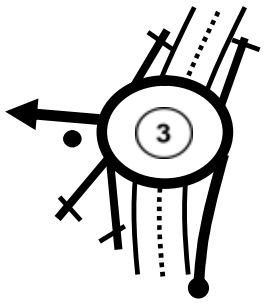

550 Challenge Mallorca			Distance	45,000	
Tc J	Fin Rallye		Time	1:07	
			Average	40,30	



DISTANCE		DIRECTION	INFORMATION	KM	MILLES
TOTAL	PARTIAL			TO GO	
19,040			Ma-1110 		11,83
	11				
20,140			Ma-1110 		12,51
	12				
21,060			Ma-1110 		13,09
	13				
21,900	!!!		Ma-1110 		13,61
	14				
23,060	!!!		Ma-20 		14,33
	15				

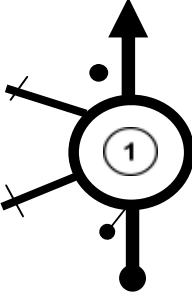

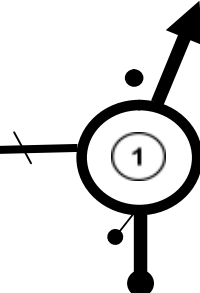
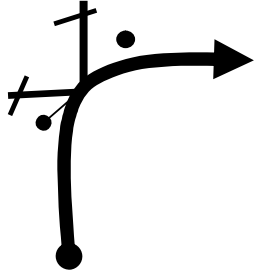

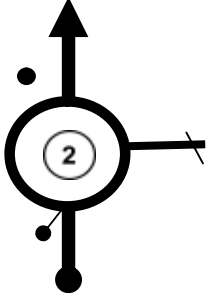

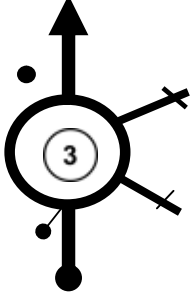

550 Challenge Mallorca			Distance	45,000
Tc J	Fin Rallye		Time	1:07
			Average	40,30



DISTANCE		DIRECTION	INFORMATION	KM	MILLES
TOTAL	PARTIAL			TO GO	
23,380			Ma-20 		14,53
	16				
23,550			Ma-20 		14,63
	17				
24,440			Ma-20 		15,19
	18				
27,140			Ma-20 		16,86
	19				
28,640			Ma-20 		17,80
	20				

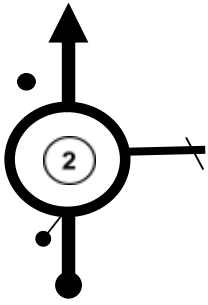

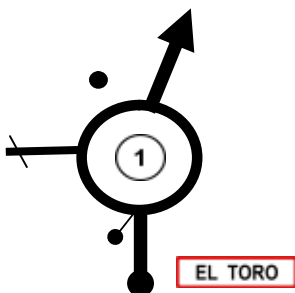


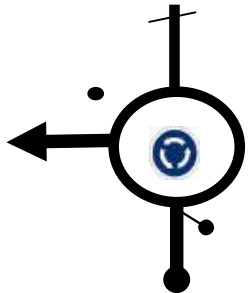

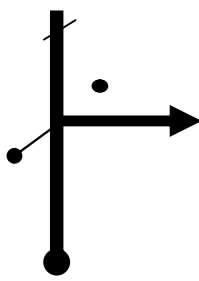


550 Challenge Mallorca			Distance	45,000	
Tc J	Fin Rallye		Time	1:07	
			Average	40,30	

DISTANCE		DIRECTION	INFORMATION	KM	MILLES
TOTAL	PARTIAL			TO GO	
29,400	!!!		Ma-1 	15,600	18,27
	21				
29,870			Ma-1 	15,130	18,56
	22				
33,370			Ma-1 	11,630	20,74
	23				
37,930	!!!		Salida 14 	7,070	23,57
	24				
38,540				6,460	23,95
	25				



550 Challenge Mallorca			Distance	45,000	
Tc J	Fin Rallye		Time	1:07	
			Average	40,30	

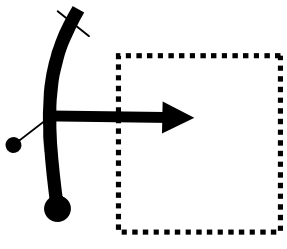

DISTANCE		DIRECTION	INFORMATION	KM	MILLES						
TOTAL	PARTIAL			TO GO							
39,430				5,570	24,50						
	26					0,890					
39,900			<table border="1"> <tr><td>SON FERRER</td><td>↑</td></tr> <tr><td>EL TORO</td><td>↑</td></tr> <tr><td>SANTA PONÇA</td><td>↑</td></tr> </table>	SON FERRER	↑	EL TORO	↑	SANTA PONÇA	↑	5,100	24,79
	SON FERRER			↑							
EL TORO	↑										
SANTA PONÇA	↑										
27	0,470										
40,930				4,070	25,43						
	28					1,030					
41,840				3,160	26,00						
	29					0,910					
42,450				2,550	26,38						
	30					0,610					

550 Challenge Mallorca			Distance	45,000	
Tc J	Fin Rallye		Time	1:07	
			Average	40,30	

DISTANCE		DIRECTION	INFORMATION	KM	MILLES
TOTAL	PARTIAL			TO GO	
42,940				2,060	26,68
	31				
44,000		 		1,000	27,34
	32				
44,350				0,650	27,56
	33				
44,450				0,550	27,62
	34				
44,650			Port Adriano	0,350	27,74
	35				



550 Challenge Mallorca			Distance	45,000	
Tc J	Fin Rallye		Time	1:07	
			Average	40,30	

DISTANCE		DIRECTION	INFORMATION	KM	MILLES
TOTAL	PARTIAL			TO GO	
45,000			Port Adriano 		27,96
36	0,350	<b>C.H. Port Adriano - Finish</b>		0,000	