



**PORT
ADRIANO**

FJORD 
BY UFFER



Section 3

Saturday, October 9th



**PORT
ADRIANO**



Section 3 / 3ª Sección

Saturday, October 9th / Sábado, 9 de Octubre

	C.H.	Localización	Kms Cronometrados	Kms Enlace	Kms Totales	Tiempo	Velocidad Media	Hora 1º	
3ª SECCIÓN	12	16	Parking Port Adriano					08:30	
		17	Base Militar Jaume II		18,40	18,40	00:30	36,80	09:00
	13		Tc-G1 "Coll Sa Creu - Coll des Tords"	11,19			00:03		09:03
		18	Puigpunyent		7,35	18,54	00:32	34,76	09:35
	14		Tc-H "Puigpunyent - Esporles"	7,76			00:03		09:38
		19	Base Militar Jaume II		20,23	27,99	00:42	39,99	10:20
	15		Tc-G2 "Coll Sa Creu - Coll des Tords"	11,19			00:03		10:23
		20	Parking Port Adriano		27,04	38,23	00:52	44,11	11:15
			Asistencia Port Adriano	30,14	73,02	103,16	00:45		
	16	21	Parking Port Adriano						12:00
		22	Estords		27,28	27,28	00:42	38,97	12:42
	17		Tc-I1 "Coll des Tords - Coll Sa Creu"	11,22			00:03		12:45
		23	Esporles		20,83	32,05	00:45	42,73	13:30
	18		Tc-J "Esporles - Puigpunyent"	7,76			00:03		13:33
		24	Estords		7,39	15,15	00:25	36,36	13:58
	19		Tc-I2 "Coll des Tords - Coll Sa Creu"	11,22			00:03		14:01
		25	Parking Port Adriano		18,18	29,40	00:44	40,09	14:45
			Asistencia Port Adriano	30,20	73,68	103,88	01:25		
	20	26	Parking Port Adriano						16:00
		27	Calviá		14,66	14,66	00:30	29,32	16:30
	21		Tc-K1 "Calviá - Coll Sa Creu"	12,91			00:03		16:33
		28	Calviá		16,00	28,91	00:57	30,43	17:30
	22		Tc-K2 "Calviá - Coll Sa Creu"	12,91			00:03		17:33
		29	Port Adriano - Fin 3ª Sección		18,24	31,15	00:47	39,77	18:20
			Port Adriano - Fin 3ª Sección	25,82	48,90	74,72			
	3ª Sección		Parque Cerrado-Port Adriano	86,16	195,60	281,76			
			Nº de TRAMOS 3ª Sección	Kms. T.C.	Kms. ENLACE	Kms. TOTALES	Porcentaje TC		
			8	79,01	203,60	282,61	27,96		



TABLA DE VELOCIDADES MEDIAS Y TRAMOS

Section 3 / Saturday, October 8th

TC G1	Sa Creu - Estords		MEDIA NORMAL		MEDIA EXCEPCIONAL -5 km/h	
	DE	A	Alta	Baja	Alta	Baja
	0,000	1,006	52	47	47	42
	1,006	3,003	60	55	55	50
	3,003	3,970	50	45	45	40
	3,970	4,967	60	55	55	50
	4,967	6,974	50	45	45	40
6,974	11,192	62	57	57	52	

TC H	Puigpunyent - Esporles		MEDIA NORMAL		MEDIA EXCEPCIONAL -5 km/h	
	DE	A	Alta	Baja	Alta	Baja
	0,000	3,432	50	45	45	40
	3,432	6,443	55	50	50	45
6,443	7,764	60	55	55	50	

TC G2	Sa Creu - Estords		MEDIA NORMAL		MEDIA EXCEPCIONAL -5 km/h	
	DE	A	Alta	Baja	Alta	Baja
	0,000	1,006	54	49	49	44
	1,006	3,003	62	57	57	52
	3,003	3,970	52	47	47	42
	3,970	4,967	62	57	57	52
	4,967	6,974	52	47	47	42
6,974	11,192	64	59	59	54	

TC I1	Estords - Sa Creu		MEDIA NORMAL		MEDIA EXCEPCIONAL -5 km/h	
	DE	A	Alta	Baja	Alta	Baja
	0,000	3,865	63	58	58	53
	3,865	6,278	50	45	45	40
	6,278	7,265	58	53	53	48
	7,265	9,240	50	45	45	40
	9,240	10,223	58	53	53	48
10,223	11,223	53	48	48	43	

TC J	Esporles-Puigpunyent		MEDIA NORMAL		MEDIA EXCEPCIONAL -5 km/h	
	DE	A	Alta	Baja	Alta	Baja
	0,000	5,026	57	52	52	47
5,026	7,762	52	47	47	42	

TC I2	Estords - Sa Creu		MEDIA NORMAL		MEDIA EXCEPCIONAL -5 km/h	
	DE	A	Alta	Baja	Alta	Baja
	0,000	3,865	65	60	60	55
	3,865	6,278	50	45	45	40
	6,278	7,265	60	55	55	50
	7,265	9,240	50	45	45	40
	9,240	10,223	60	55	55	50
10,223	11,223	55	50	50	45	



TABLA DE VELOCIDADES MEDIAS Y TRAMOS

Section 3 / Saturday, October 8th

TC K1	Calvià - Sa Creu		MEDIA NORMAL		MEDIA EXCEPCIONAL -5 km/h	
	DE	A	Alta	Baja	Alta	Baja
	0,000	5,552	65	60	60	55
	5,552	7,965	50	45	45	40
	7,965	8,952	60	55	55	50
	8,952	10,927	50	45	45	40
	10,927	11,910	60	55	55	50
11,910	12,910	55	50	50	45	



TC K1	Calvià - Sa Creu		MEDIA NORMAL		MEDIA EXCEPCIONAL -5 km/h	
	DE	A	Alta	Baja	Alta	Baja
	0,000	5,552	67	62	62	57
	5,552	7,965	52	47	47	42
	7,965	8,952	62	57	57	52
	8,952	10,927	52	47	47	42
	10,927	11,910	62	57	57	52
11,910	12,910	57	52	52	47	

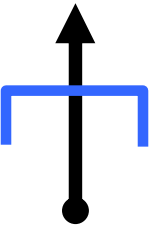


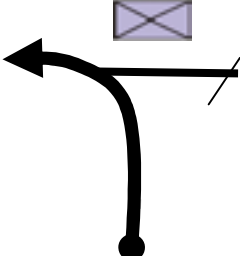
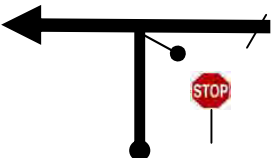

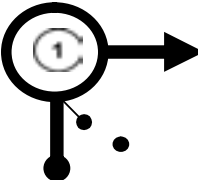
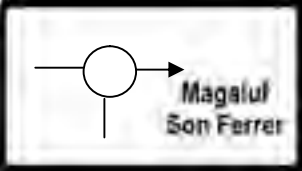


4. El procedimiento para establecer la media normal o la media excepcional en caso de condiciones climatológicas muy adversas será el siguiente:



- Será decidida, exclusivamente, por el Director de Carrera.
- El Director de Carrera informará a los Jefes de Tramo.
- El Jefe de Tramo será el responsable de mostrar, siempre, un cartel que indique el tipo de media a utilizar que refleje lo siguiente:

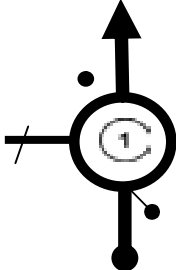

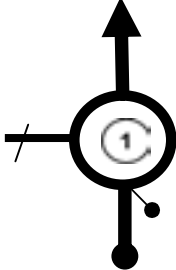
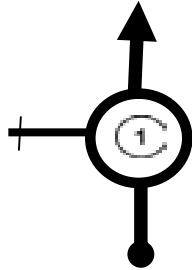
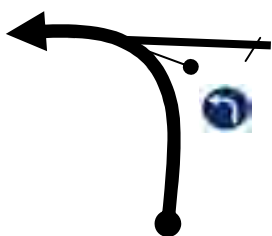






- El cartel será mostrado en cada Control Horario (CH) previo a cada Tramo Cronometrado (TC).
- Las dimensiones de los carteles serán de 50 x 25 cm.

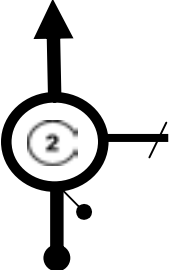
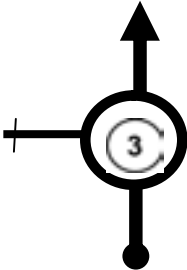
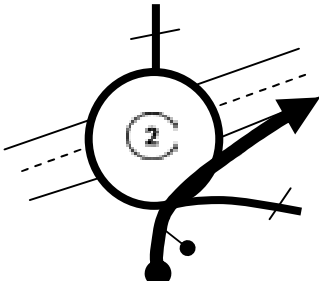

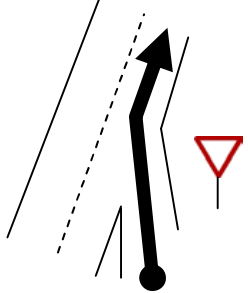

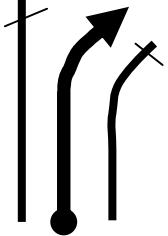

550 Challenge Mallorca			Distance	18,400	
CH	Tc G1		Time	0:30	
			Average	36,80	






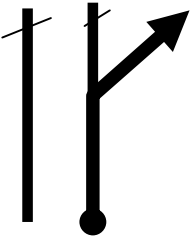
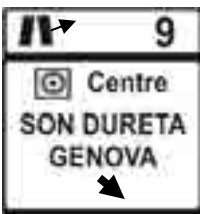
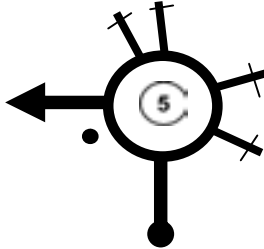

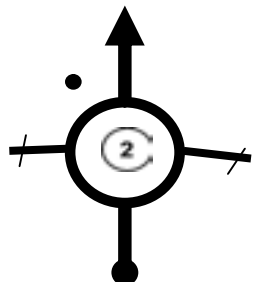

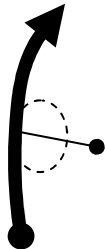


DISTANCE		DIRECTION	INFORMATION	KM	MILLES
TOTAL	PARTIAL			TO GO	
0,000					0,00
1	0,000	Section 2		18,400	
0,060					0,04
2	0,060			18,340	
0,720					0,45
3	0,660			17,680	
0,800					0,50
4	0,080			17,600	
1,200			Via de la Cornisa 		0,75
5	0,400			17,200	

550 Challenge Mallorca			Distance	18,400	
CH	Tc G1		Time	0:30	
			Average	36,80	

DISTANCE		DIRECTION	INFORMATION	KM	MILLES
TOTAL	PARTIAL			TO GO	
2,180			c/ del Buho 		1,35
	6			0,980	
2,670			c/ del Buho		1,66
	7			0,490	
3,290			Carrer Tudó		2,04
	8			0,620	
4,230					2,63
	9			0,940	
4,360					2,71
	10			0,130	

550 Challenge Mallorca			Distance	18,400	
CH	Tc G1		Time	0:30	
			Average	36,80	

DISTANCE		DIRECTION	INFORMATION	KM	MILLES
TOTAL	PARTIAL			TO GO	
11	5,250			13,150	3,26
	0,890				
12	5,720			12,680	3,55
	0,470				
13	6,670		Ma-1 	11,730	4,14
	!!! 0,950				
14	7,050		Ma-1 	11,350	4,38
	0,380				
15	15,120		Ma-20 	3,280	9,40
	!!! 8,070				

550 Challenge Mallorca			Distance	18,400	
CH	Tc G1		Time	0:30	
			Average	36,80	
DISTANCE		DIRECTION	INFORMATION	KM	MILLES
TOTAL	PARTIAL			TO GO	
15,300	!!!		Ma-20 		9,51
	16			0,180	
17,120	!!!				10,64
	17				
17,450			Ma-1044 		10,84
	18				
17,690			Ma-1043 		10,99
	19				
18,400			Ma-1043 		11,43
	20			0,710	



**PORT
ADRIANO**

FJORD 
TV L'ESPRESSO



Tc G1

Col Sa Creu

Col des Tords



PORT ADRIANO



Tc G Col de Sa Creu- Coll des Tords



G1

G2

Coll de Sa Creu - Coll des Tords

I1

I2

Coll des Tords - Coll de Sa Creu

H

Puigpunyent - Esporles

J

Esporles - Puigpunyent



SÁBADO 8 OCTUBRE - SATURDAY 8 OCTOBER



PORT ADRIANO





**PORT
ADRIANO**

FJORD
BY LITHIUM



SALIDA "Tc G" Coll Sa Creu - Coll des Tords



300 mts
→



N 39°34'34"
E 2°35'59"





**PORT
ADRIANO**



LLEGADA "Tc G" Coll Sa Creu - Col des Tords
















370 mts
→







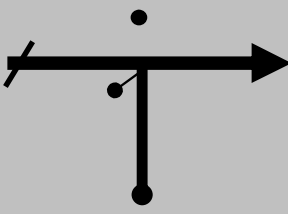



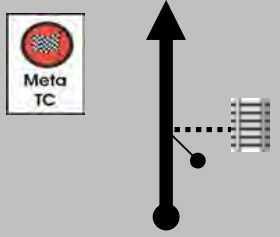

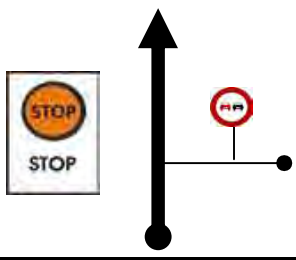


N 39°36'40"
E 2°34'57"




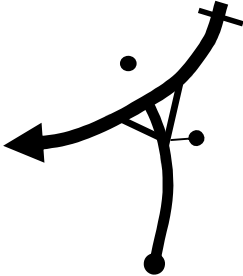





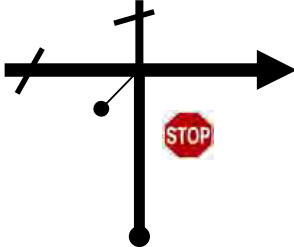


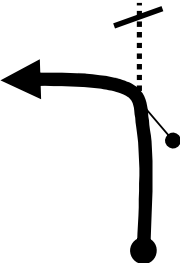

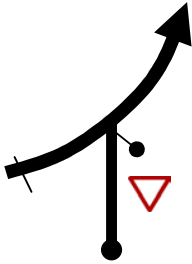

550 Challenge Mallorca			Distance	18,540
Tc G1	Tc H1		Time	0:32
			Average	34,76



DISTANCE		DIRECTION	INFORMATION	KM	MILLES
TOTAL	PARTIAL			TO GO	
0,000		 	Ma-1043 		0,00
1	0,000	START Tc G1		18,540	
1,006			Ma-1043 		0,63
2	1,006			17,534	
3,003			Ma-1043 		1,87
3	1,997			15,537	
3,970			Ma-1043 		2,47
4	0,967			14,570	
4,967			Ma-1043 		3,09
5	0,997			13,573	

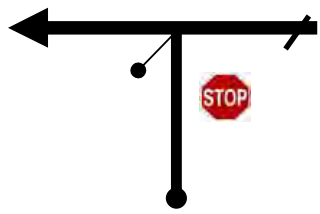


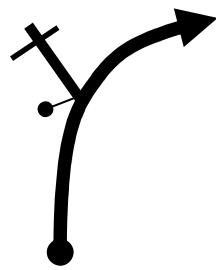




550 Challenge Mallorca			Distance	18,540	
Tc G1	Tc H1		Time	0:32	
			Average	34,76	

DISTANCE		DIRECTION	INFORMATION	KM	MILLES
TOTAL	PARTIAL			TO GO	
6,974			Ma-1043 	11,566	4,33
	6				
7,371			Ma-1016 	11,169	4,58
	7				
9,322			Ma-1016 	9,218	5,79
	8				
11,192			Ma-1016		6,95
	9				
11,560			Ma-1016 		7,18
	10				

550 Challenge Mallorca			Distance	18,540
Tc G1	Tc H1		Time	0:32
			Average	34,76

DISTANCE		DIRECTION	INFORMATION	KM	MILLES
TOTAL	PARTIAL			TO GO	
11,630			Ma-1041  	6,910	7,23
	11				
17,160			Ma-1041  	1,380	10,66
	12				
17,300			Ma-1101  	1,240	10,75
	13				
17,430	!!!		Ma-1101 	1,110	10,83
	14				
17,490			Ma-1101 	1,050	10,87
	15				

550 Challenge Mallorca			Distance	18,540	
Tc G1	Tc H1		Time	0:32	
			Average	34,76	

DISTANCE		DIRECTION	INFORMATION	KM	MILLES
TOTAL	PARTIAL			TO GO	
18,230			Ma-1101  	0,310	11,33
	16				
18,270			Ma-1101 	0,270	11,35
	17				
18,540			Ma-1101 		11,52
	18				



**PORT
ADRIANO**

FJORD 
BY DESIGN



Tc H

Puigpunyent

Esporles



PORT ADRIANO



Tc H Puigpunyent - Esporles



G1 G2

Coll de Sa Creu - Coll des Tords

I1 I2

Coll des Tords - Coll de Sa Creu

H

Puigpunyent - Esporles

J

Esporles - Puigpunyent



SÁBADO 8 OCTUBRE - SATURDAY 8 OCTOBER



PORT ADRIANO





PORT ADRIANO



SALIDA "Tc H" Puigpunyent - Esporles



260 mts



N 39°38'02"
E 2°31'41"





**PORT
ADRIANO**

FJORD
DE L'IBRA



LLEGADA "Tc H" Puigpunyent - Esporles





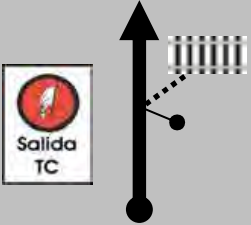
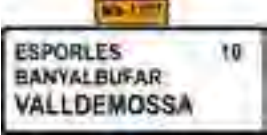





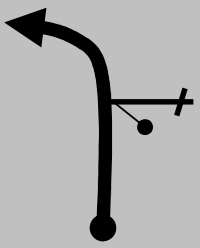


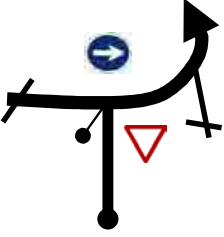



470 mts
→





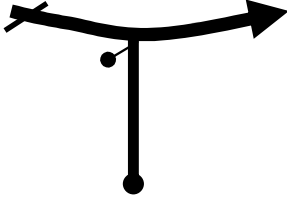




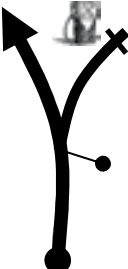

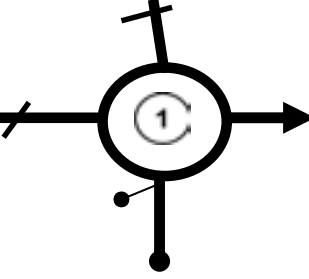

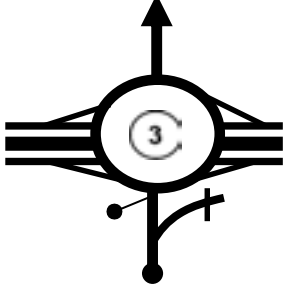

N 39°40'06"
E 2°33'26"





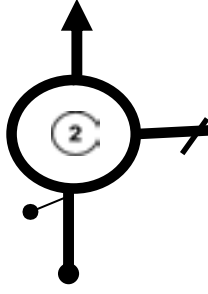

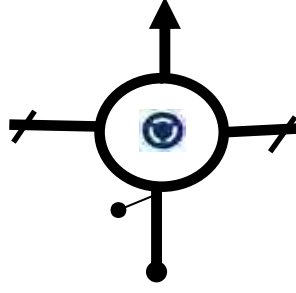



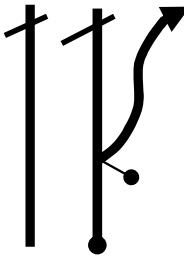

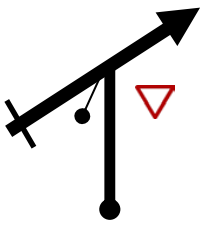

550 Challenge Mallorca			Distance	27,990	
Tc H	Tc G2		Time	0:42	
			Average	39,99	



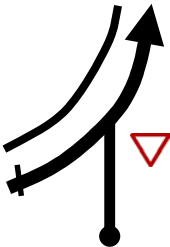


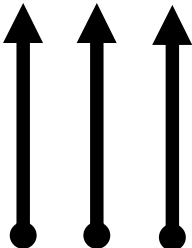



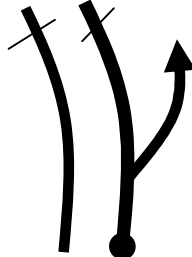


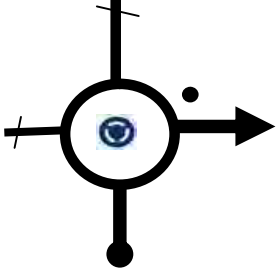


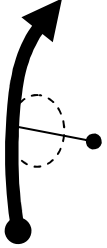


DISTANCE		DIRECTION	INFORMATION	KM	MILLES
TOTAL	PARTIAL			TO GO	
0,000			Ma-1101 		0,00
1	0,000	START Tc H		27,990	
3,432			Ma-1101 		2,13
2	3,432			24,558	
6,443			Ma-1101 		4,00
3	3,011			21,547	
7,764			Ma-1101 		4,82
4	1,321	FINISH Tc H		20,226	
8,230			Ma-1101  		5,11
5	0,466	STOP		19,760	

550 Challenge Mallorca			Distance	27,990	
Tc H	Tc G2		Time	0:42	
			Average	39,99	

DISTANCE		DIRECTION	INFORMATION	KM	MILLES
TOTAL	PARTIAL			TO GO	
6	8,380		Ma-1100  	19,610	5,21
	0,150				
7	9,520		Ma-1100 	18,470	5,92
	1,140				
8	11,610		Ma-1120 	16,380	7,21
	2,090				
9	16,420		Ma-1110 	11,570	10,20
	4,810				
10	19,000		Ma-1110 	8,990	11,81
	2,580				

550 Challenge Mallorca			Distance	27,990	
Tc H	Tc G2		Time	0:42	
			Average	39,99	

DISTANCE		DIRECTION	INFORMATION	KM	MILLES
TOTAL	PARTIAL			TO GO	
20,100			Ma-1110 	7,890	12,49
	11				
21,020			Ma-1110 	6,970	13,06
	12				
21,810	!!!		Ma-1110 	6,180	13,55
	13				
22,910	!!!		Ma-20 	5,080	14,24
	14				
23,260			Ma-20 	4,730	14,45
	15				

550 Challenge Mallorca			Distance	27,990	
Tc H	Tc G2		Time	0:42	
			Average	39,99	
DISTANCE		DIRECTION	INFORMATION	KM	MILLES
TOTAL	PARTIAL			TO GO	
23,430			Ma-20 		14,56
	16			0,170	
24,320			Ma-20 		15,11
	17				
27,050			Ma-20 		16,81
	18				
27,320			Ma-1043 		16,98
	19				
27,990			Ma-1043 		17,39
	20				



**PORT
ADRIANO**

FJORD 
TV L'ESPRESSO



Tc G2

Col Sa Creu

Col des Tords



PORT ADRIANO



Tc G Col de Sa Creu- Coll des Tords



G1 G2

Coll de Sa Creu - Coll des Tords

I1 I2

Coll des Tords - Coll de Sa Creu

H

Puigpunyent - Esporles

J

Esporles - Puigpunyent



SÁBADO 8 OCTUBRE - SATURDAY 8 OCTOBER



PORT ADRIANO





**PORT
ADRIANO**

FJORD
BY LITHIUM



SALIDA "Tc G" Col Sa Creu - Col des Tords



300 mts
→



N 39°34'34"
E 2°35'59"





**PORT
ADRIANO**



LLEGADA "Tc G" Col Sa Creu - Col des Tords




















370 mts
→







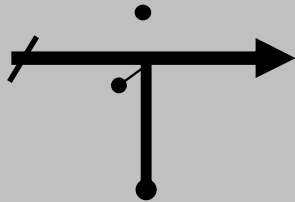



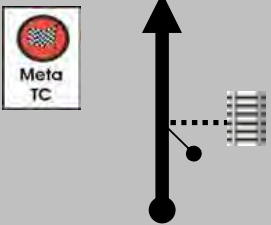

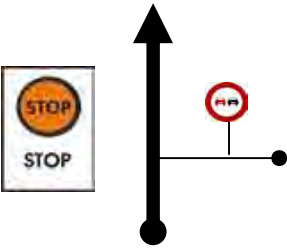


N 39°36'40"
E 2°34'57"







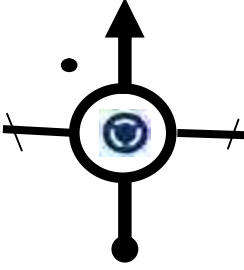

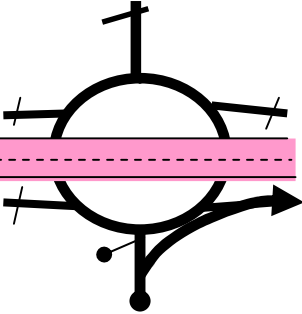

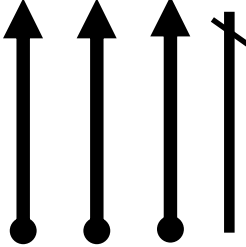

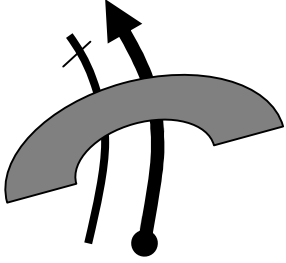

550 Challenge Mallorca			Distance	38,230
Tc G2	CH		Time	0:52
			Average	44,11



DISTANCE		DIRECTION	INFORMATION	KM	MILLES
TOTAL	PARTIAL			TO GO	
0,000		 	Ma-1043 	 38,230	0,00
1	0,000	START Tc G2			
1,006		 	Ma-1043 	37,224	0,63
2	1,006				
3,003		 	Ma-1043 	35,227	1,87
3	1,997				
3,970		 	Ma-1043 	34,260	2,47
4	0,967				
4,967		 	Ma-1043 	33,263	3,09
5	0,997				


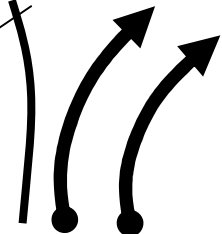

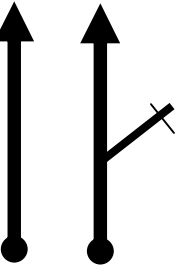

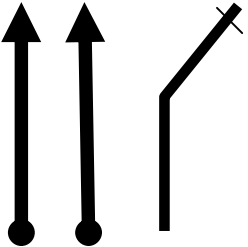


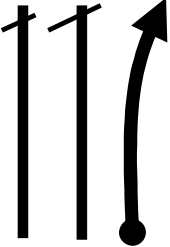

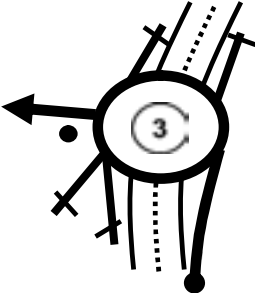

550 Challenge Mallorca			Distance	38,230	
Tc G2	CH		Time	0:52	
			Average	44,11	


DISTANCE		DIRECTION	INFORMATION	KM	MILLES
TOTAL	PARTIAL			TO GO	
6,974			Ma-1043 	31,256	4,33
	6				
7,371			Ma-1016 	30,859	4,58
	7				
9,322			Ma-1016 	28,908	5,79
	8				
11,192			Ma-1016		6,95
	9				
11,560			Ma-1016 		7,18
	10				

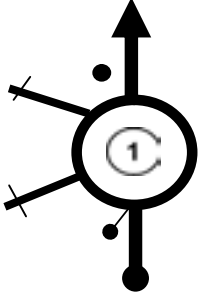



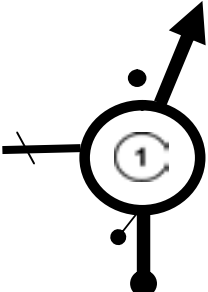

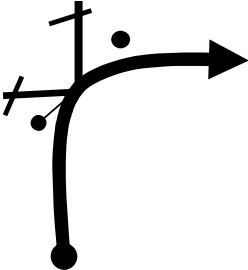

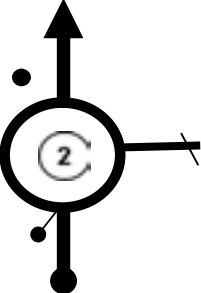

550 Challenge Mallorca			Distance	38,230	
Tc G2	CH		Time	0:52	
			Average	44,11	



DISTANCE		DIRECTION	INFORMATION	KM	MILLES
TOTAL	PARTIAL			TO GO	
11,630			Ma-1041 	26,600	7,23
	11				
17,830			Ma-1101 	20,400	11,08
	12				
18,280			Ma-20 	19,950	11,36
	13				
18,690			Ma-20 	19,540	11,61
	14				
21,940			Ma-20 	16,290	13,63
	15				

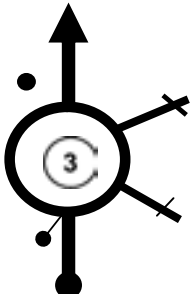

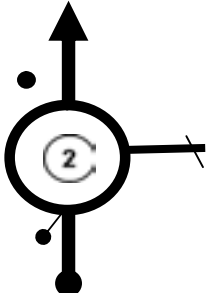

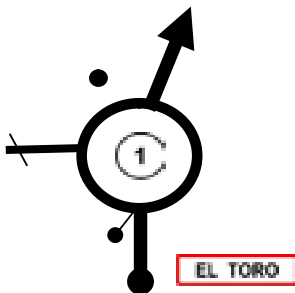

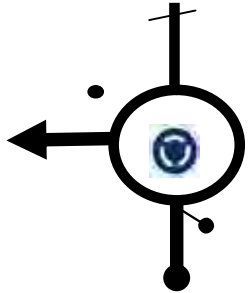

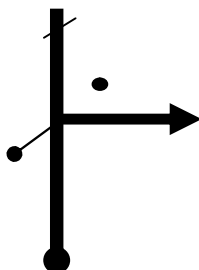

550 Challenge Mallorca			Distance	38,230	
Tc G2	CH		Time	0:52	
			Average	44,11	



DISTANCE		DIRECTION	INFORMATION	KM	MILLES
TOTAL	PARTIAL			TO GO	
22,700			Ma-1 	15,530	14,11
	16				
23,170			Ma-1 	15,060	14,40
	17				
26,630			Ma-1 	11,600	16,55
	18				
31,160			Salida 14 	7,070	19,36
	19				
31,590				6,640	19,63
	20				


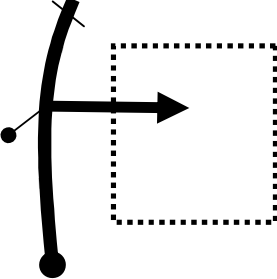

550 Challenge Mallorca			Distance	38,230
Tc G2	CH		Time	0:52
			Average	44,11

DISTANCE		DIRECTION	INFORMATION	KM	MILLES
TOTAL	PARTIAL			TO GO	
32,680				5,550	20,31
	21				
32,940				5,290	20,47
	22				
33,150				5,080	20,60
	23				
34,180				4,050	21,24
	24				
35,080				3,150	21,80
	25				

550 Challenge Mallorca			Distance	38,230	
Tc G2	CH		Time	0:52	
			Average	44,11	

DISTANCE		DIRECTION	INFORMATION	KM	MILLES
TOTAL	PARTIAL			TO GO	
35,680				2,550	22,17
	26				
36,170				2,060	22,47
	27				
37,230				1,000	23,13
	28				
37,580				0,650	23,35
	29				
37,690				0,540	23,42
	30				

550 Challenge Mallorca			Distance	38,230	
Tc G2	CH		Time	0:52	
			Average	44,11	



DISTANCE		DIRECTION	INFORMATION	KM	MILLES
TOTAL	PARTIAL			TO GO	
37,880			Port Adriano		23,54
31	0,190			0,350	
38,230			Port Adriano 		23,76
32	0,350			0,000	

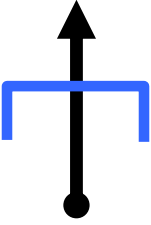


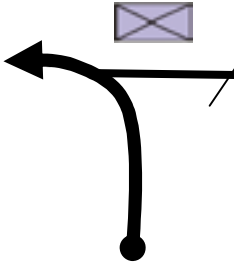
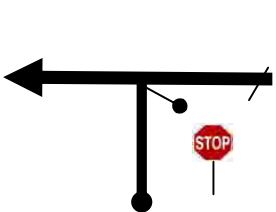

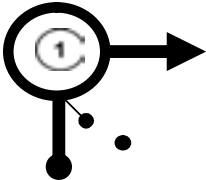
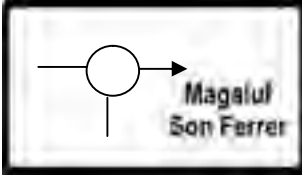






**PORT
ADRIANO**

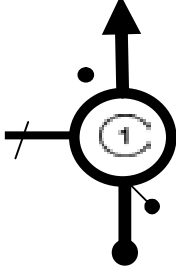

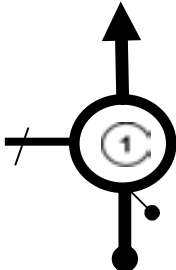
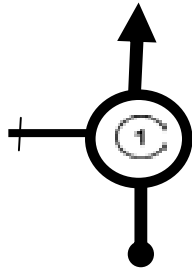
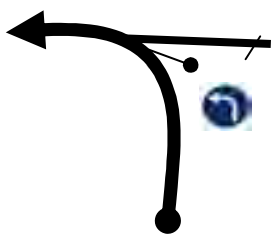
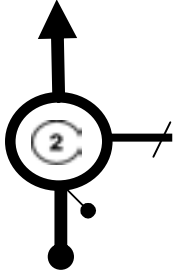
FJORD 
BY DESIGN





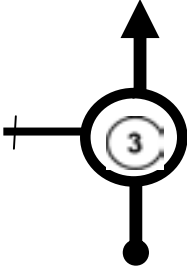

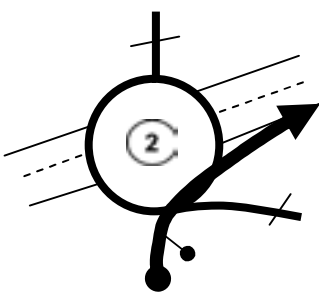
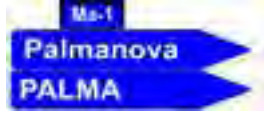
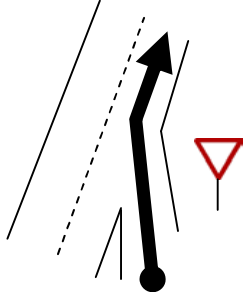



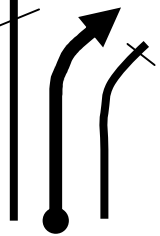





550 Challenge Mallorca			Distance	27,280	
C.H.	Tc I		Time	0:42	
			Average	38,97	





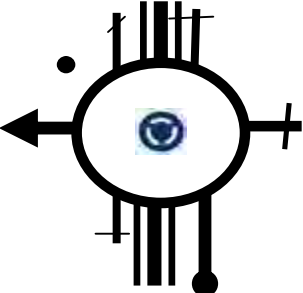

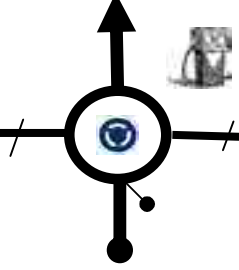



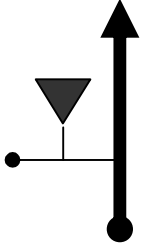


DISTANCE		DIRECTION	INFORMATION	KM	MILLES
TOTAL	PARTIAL			TO GO	
0,000					0,00
1	0,000	Park Fermé		27,280	
0,060					0,04
2	0,060			27,220	
0,720					0,45
3	0,660			26,560	
0,800					0,50
4	0,080			26,480	
1,200			Via de la Cornisa		0,75
5	0,400			26,080	

550 Challenge Mallorca			Distance	27,280	
C.H.	Tc I		Time	0:42	
			Average	38,97	

DISTANCE		DIRECTION	INFORMATION	KM	MILLES
TOTAL	PARTIAL			TO GO	
2,180			c/ del Buho 		1,35
	6			0,980	
2,670			c/ del Buho		1,66
	7			0,490	
3,290			Carrer Tudó		2,04
	8			0,620	
4,230					2,63
	9			0,940	
5,250					3,26
	10			1,020	

550 Challenge Mallorca			Distance	27,280	
C.H.	Tc I		Time	0:42	
			Average	38,97	

DISTANCE		DIRECTION	INFORMATION	KM	MILLES
TOTAL	PARTIAL			TO GO	
5,720					3,55
11	0,470			21,560	
6,670			Ma-1 		4,14
12	0,950			20,610	
7,050			Ma-1 		4,38
13	0,380			20,230	
15,120			Ma-20 		9,40
14	8,070			12,160	
15,300			Ma-20 		9,51
15	0,180			11,980	

550 Challenge Mallorca			Distance	27,280	
C.H.	Tc I		Time	0:42	
			Average	38,97	
DISTANCE		DIRECTION	INFORMATION	KM	MILLES
TOTAL	PARTIAL			TO GO	
19,940	!!!				12,39
16	4,640			7,340	
20,220			Ma-1041 		12,56
17	0,280			7,060	
20,760			Ma-13 		12,90
18	0,540			6,520	
27,090	!!!		Ma-1016 		16,83
19	6,330			0,190	
27,280			Ma-1016 		16,95
20	0,190	<i>C.H. Coll des Tords-Coll Sa Creu</i>		0,000	



**PORT
ADRIANO**

FJORD 
BY DESIGN



Tc I1

Col des Tords

Col Sa Creu



PORT ADRIANO



Tc I Coll des Tords - Coll Sa Creu



G1 G2

Coll de Sa Creu - Coll des Tords

I1 I2

Coll des Tords - Coll de Sa Creu

H

Puigpunyent - Esporles

J

Esporles - Puigpunyent



SÁBADO 8 OCTUBRE - SATURDAY 8 OCTOBER



PORT ADRIANO





**PORT
ADRIANO**



SALIDA "Tc I" Col des Tords - Col Sa Creu



210 mts
→



N 39°36'40"
E 2°34'57"





**PORT
ADRIANO**

FJORD
BY L'ESPRESSO



LLEGADA "Tc I" Col des Tords - Col Sa Creu




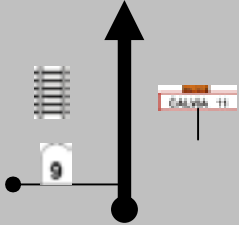





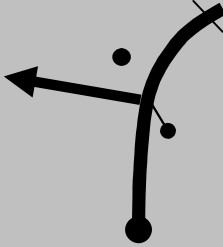

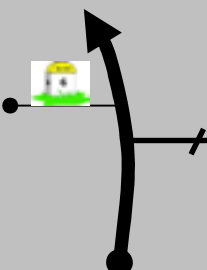

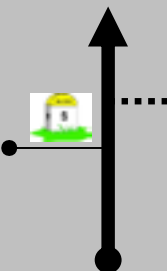

300 mts
→







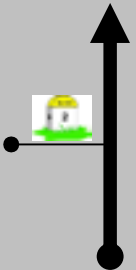

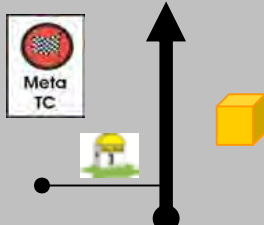





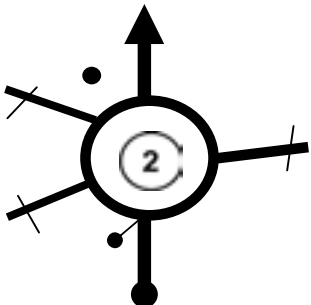
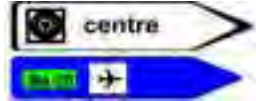
**N 39°34'34"
E 2°35'59"**





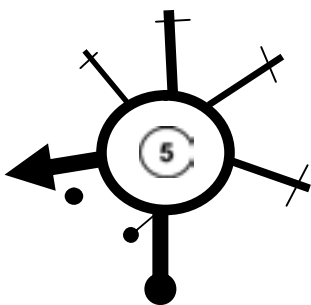


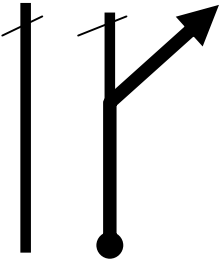

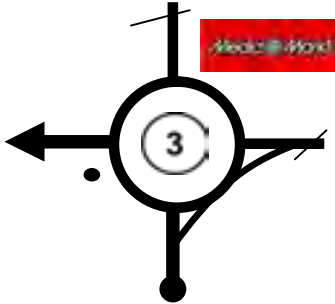

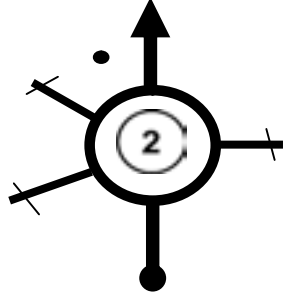


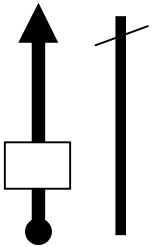

550 Challenge Mallorca			Distance	31,840
Tcl1	Tc J		Time	0:45
			Average	42,73



DISTANCE		DIRECTION	INFORMATION	KM	MILLES
TOTAL	PARTIAL			TO GO	
0,000			Ma-1016  		0,00
1	0,000	START Tc I1		32,050	
1,903			Ma-1016 		1,18
2	1,903			30,147	
3,865			Ma-1043 		2,40
3	1,962			28,185	
6,278			Ma-1043 		3,90
4	2,413			25,772	
7,265			Ma-1043 		4,51
5	0,987			24,785	

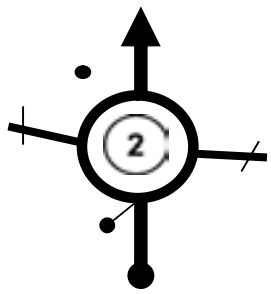

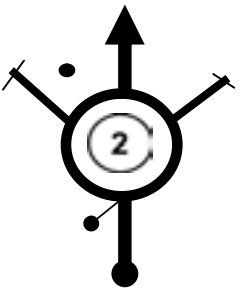

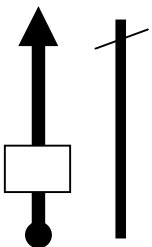

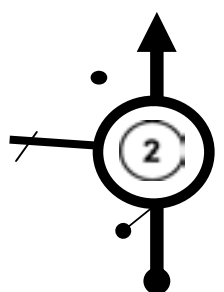



550 Challenge Mallorca			Distance	31,840	
Tcl1	Tc J		Time	0:45	
			Average	42,73	



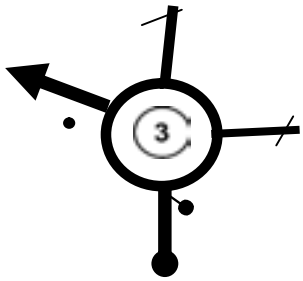

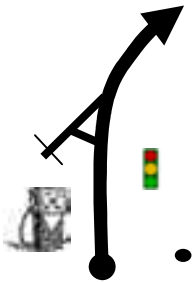


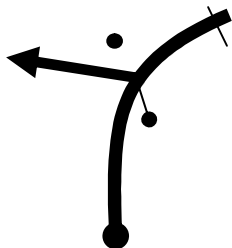

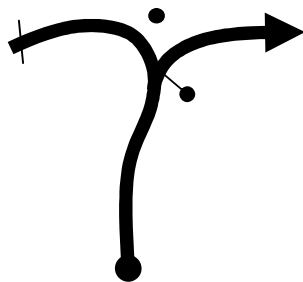

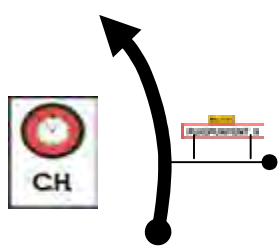


DISTANCE		DIRECTION	INFORMATION	KM	MILLES
TOTAL	PARTIAL			TO GO	
9,240			Ma-1043 	22,810	5,74
	6				
10,223			Ma-1043 	21,827	6,35
	7				
11,223			Ma-1043 		6,97
	8				
11,520			Ma-1043 		7,16
	9				
12,150				19,900	7,55
	10				

550 Challenge Mallorca			Distance	31,840	
Tcl1	Tc J		Time	0:45	
			Average	42,73	

DISTANCE		DIRECTION	INFORMATION	KM	MILLES
TOTAL	PARTIAL			TO GO	
12,320			Ma-20 		7,66
	11			0,170	
16,290					10,12
	12			3,970	
16,560			Ma-1110 		10,29
	13			0,270	
16,750			Ma-1110 		10,41
	14			0,190	
17,210			Ma-1110 		10,69
	15			0,460	

550 Challenge Mallorca			Distance	31,840	
Tcl1	Tc J		Time	0:45	
			Average	42,73	

DISTANCE		DIRECTION	INFORMATION	KM	MILLES
TOTAL	PARTIAL			TO GO	
18,840			Ma-1110 		11,71
	16			1,630	
19,680			Ma-1110 		12,23
	17			0,840	
20,490			Ma-1110 		12,73
	18			0,810	
20,890			Ma-1110 		12,98
	19			0,400	
22,040			Ma-1110 		13,70
	20			1,150	

550 Challenge Mallorca			Distance	31,840	
Tcl1	Tc J		Time	0:45	
			Average	42,73	
DISTANCE		DIRECTION	INFORMATION	KM	MILLES
TOTAL	PARTIAL			TO GO	
23,510			Ma-1120 		14,61
21	1,470			8,540	
28,100			Ma-1120 		17,46
22	4,590			3,950	
31,580			Ma-1101 		19,62
23	3,480			0,470	
31,760			Ma-1101 		19,73
24	0,180			0,290	
32,050			Ma-1101 		19,91
25	0,290	C.H. Esporles		0,000	



**PORT
ADRIANO**





**PORT
ADRIANO**

FJORD 
TV L'ESPRESSO



Tc J

Esportes

Puigpunyent



PORT ADRIANO



Tc J Esportes - Puigpunyent



G1 G2

Coll de Sa Creu - Coll des Tords

11 12

Coll des Tords - Coll de Sa Creu

H

Puigpunyent - Esportes

J

Esportes - Puigpunyent



SÁBADO 8 OCTUBRE - SATURDAY 8 OCTOBER



PORT ADRIANO





**PORT
ADRIANO**



SALIDA "Tc J" Esportes - Puigpunyent



150 mts
→



**N 39°40'06"
E 2°33'25"**





**PORT
ADRIANO**



LLEGADA "Tc J" Esportes - Puigpunyent





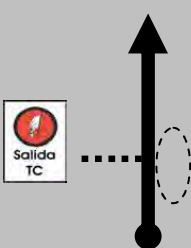











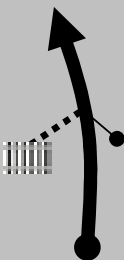


460 mts
→





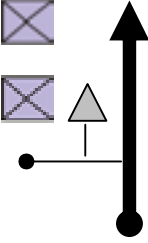


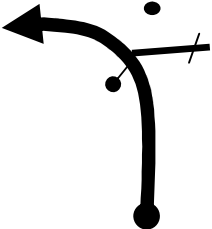

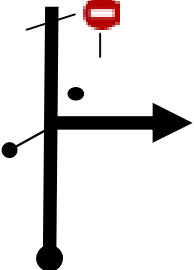
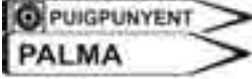
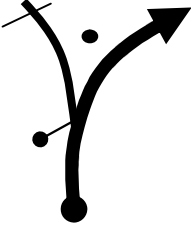

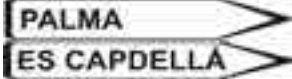
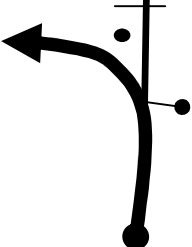
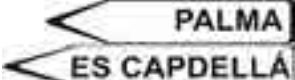
N 39°38'01"
E 2°31'41"





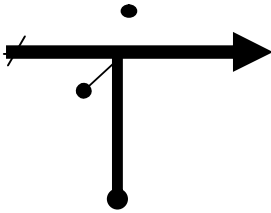
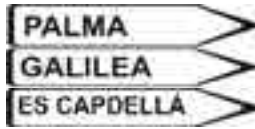
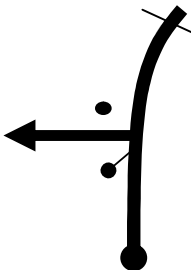





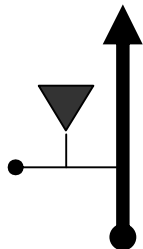


550 Challenge Mallorca			Distance	15,150	
Tc J	Tc I2		Time	0:25	
			Average	36,36	

DISTANCE		DIRECTION	INFORMATION	KM	MILLES
TOTAL	PARTIAL			TO GO	
0,000			Ma-1101 		0,00
	1				
3,323			Ma-1101 		2,06
	2				
5,026			Ma-1101 		3,12
	3				
6,310			Ma-1101 		3,92
	4				
7,762			Ma-1101 		4,82
	5				

550 Challenge Mallorca			Distance	15,150	
Tc J	Tc I2		Time	0:25	
			Average	36,36	

DISTANCE		DIRECTION	INFORMATION	KM	MILLES
TOTAL	PARTIAL			TO GO	
8,220			Ma-1101 		5,11
	6	0,458	STOP		
8,310			Ma-1101 		5,16
	7	0,090		6,840	
8,350			Ma-1101 		5,19
	8	0,040		6,800	
9,080			Ma-1101  		5,64
	9	0,730		6,070	
9,160			Ma-1101 		5,69
	10	0,080		5,990	

550 Challenge Mallorca			Distance	15,150	
Tc J	Tc I2		Time	0:25	
			Average	36,36	

DISTANCE		DIRECTION	INFORMATION	KM	MILLES
TOTAL	PARTIAL			TO GO	
11	9,260		Ma-1101 	5,890	5,75
	0,100				
12	9,320		Ma-1041 	5,830	5,79
	!!! 0,060				
13	9,450		Ma-1041 	5,700	5,87
	0,130				
14	14,960		Ma-1016 	0,190	9,30
	5,510				
15	15,150		Ma-1016 		9,41
	0,190				



**PORT
ADRIANO**

FJORD 
BY DESIGN





**PORT
ADRIANO**

FJORD 
BY DESIGN



Tc I2

Col des Tords

Col Sa Creu



PORT ADRIANO



Tc I Coll des Tords - Coll Sa Creu



G1 G2

Coll de Sa Creu - Coll des Tords

I1 I2

Coll des Tords - Coll de Sa Creu

H

Puigpunyent - Esporles

J

Esporles - Puigpunyent



SÁBADO 8 OCTUBRE - SATURDAY 8 OCTOBER



PORT ADRIANO





**PORT
ADRIANO**



SALIDA "Tc I" Col des Tords - Col Sa Creu



210 mts
→



N 39°36'40"
E 2°34'57"





**PORT
ADRIANO**

FJORD
BY L'ESPRESSO



LLEGADA "Tc I" Col des Tords - Col Sa Creu




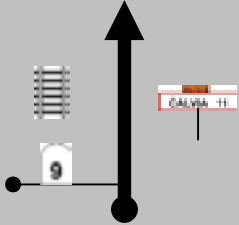





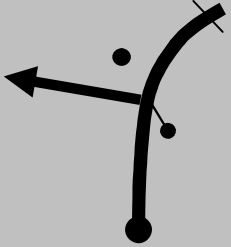

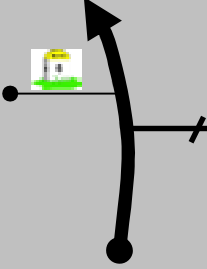

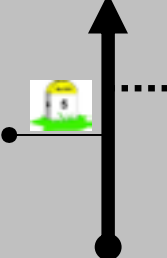

300 mts
→





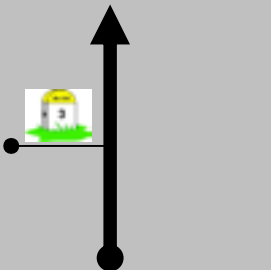

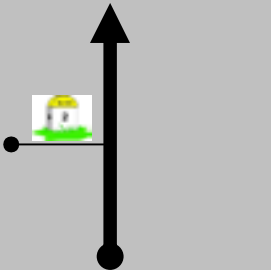

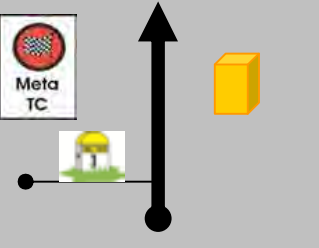





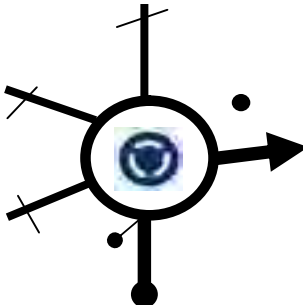

N 39°34'34"
E 2°35'59"





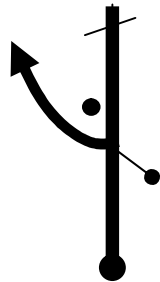


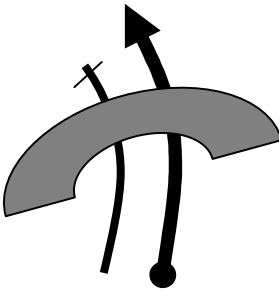

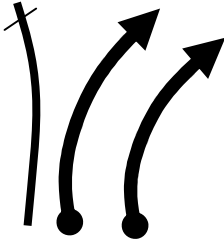

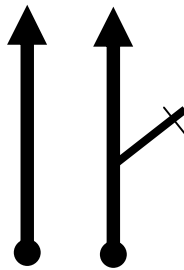

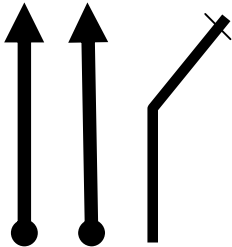

550 Challenge Mallorca			Distance	29,400
Tc I2	CH		Time	0:44
			Average	40,09


DISTANCE		DIRECTION	INFORMATION	KM	MILLES
TOTAL	PARTIAL			TO GO	
0,000			Ma-1016  	 0,00	
1	0,000			START Tc I2	29,430
1,903			Ma-1016 		1,18
2	1,903			27,527	
3,865			Ma-1043 		2,40
3	1,962			25,565	
6,278			Ma-1043 		3,90
4	2,413			23,152	
7,265			Ma-1043 		4,51
5	0,987			22,165	



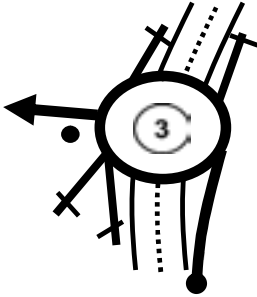

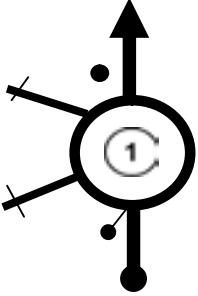



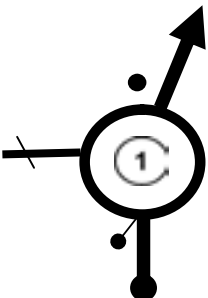
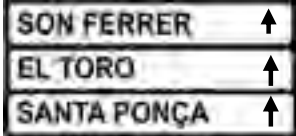
550 Challenge Mallorca			Distance	29,400	
Tc I2	CH		Time	0:44	
			Average	40,09	


DISTANCE		DIRECTION	INFORMATION	KM	MILLES
TOTAL	PARTIAL			TO GO	
6	9,240		Ma-1043 	20,190	5,74
	1,975				
7	10,223		Ma-1043 	19,207	6,35
	0,983				
8	11,223		Ma-1043 		6,97
	1,000				
9	11,520		Ma-1043 		7,16
	0,297				
10	12,150		Ma-1044 	17,280	7,55
	0,630				

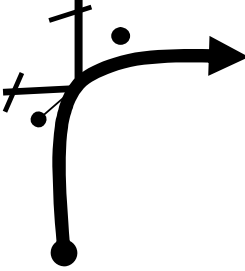

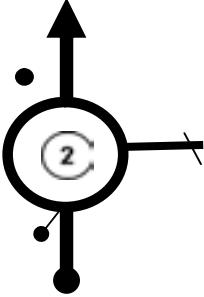

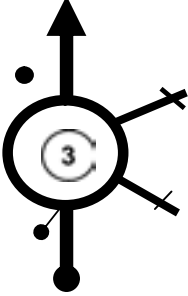

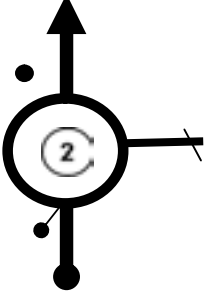

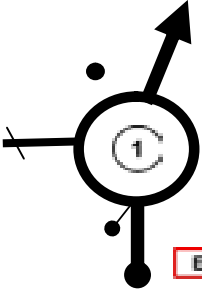

550 Challenge Mallorca			Distance	29,400	
Tc I2	CH		Time	0:44	
			Average	40,09	



DISTANCE		DIRECTION	INFORMATION	KM	MILLES
TOTAL	PARTIAL			TO GO	
12,250	!!!		Ma-20 	 17,180	7,61
11	0,100				
13,110			Ma-20 	16,320	8,15
12	0,860				
13,870	!!!		Ma-1 	15,560	8,62
13	0,760				
14,340			Ma-1 	15,090	8,91
14	0,470				
17,800			Ma-1 	11,630	11,06
15	3,460				

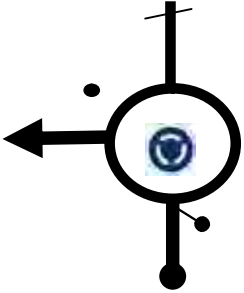

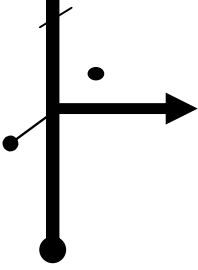


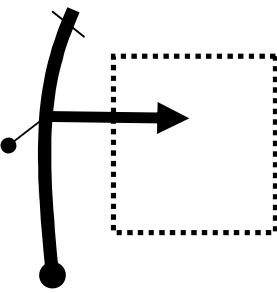

550 Challenge Mallorca			Distance	29,400
Tc I2	CH		Time	0:44
			Average	40,09



DISTANCE		DIRECTION	INFORMATION	KM	MILLES
TOTAL	PARTIAL			TO GO	
22,330	!!!		Salida 14 	7,100	13,88
	16				
22,760				6,670	14,14
	17				
23,850				5,580	14,82
	18				
24,110				5,320	14,98
	19				
24,320				5,110	15,11
	20				

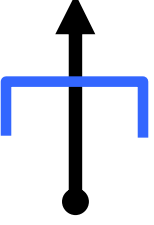


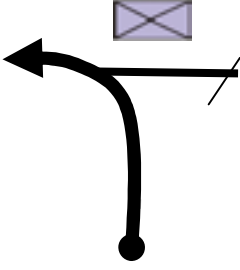
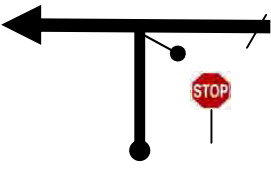


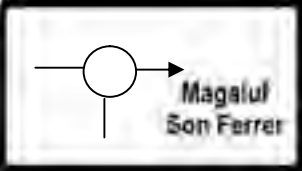


550 Challenge Mallorca			Distance	29,400
Tc I2	CH		Time	0:44
			Average	40,09



DISTANCE		DIRECTION	INFORMATION	KM	MILLES
TOTAL	PARTIAL			TO GO	
25,350				4,080	15,75
	21				
26,250				3,180	16,31
	22				
26,850				2,580	16,68
	23				
27,340				2,090	16,99
	24				
28,400				1,030	17,65
	25				

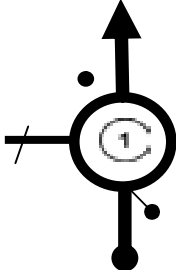

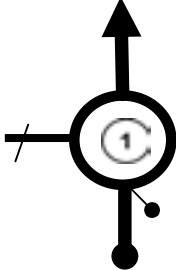
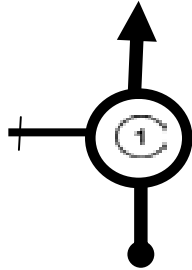
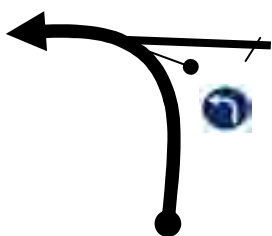


550 Challenge Mallorca			Distance	29,400	
Tc I2	CH		Time	0:44	
			Average	40,09	



DISTANCE		DIRECTION	INFORMATION	KM	MILLES
TOTAL	PARTIAL			TO GO	
28,750					17,86
26	0,350			0,680	
28,860					17,93
27	0,110			0,570	
29,050			Port Adriano		18,05
28	0,190			0,380	
29,400			Port Adriano		18,27
29	0,350			0,030	

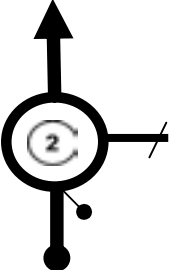
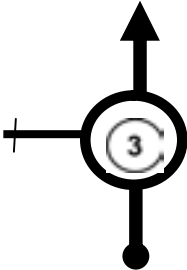
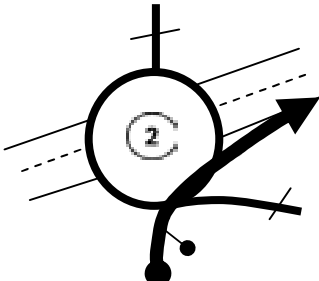

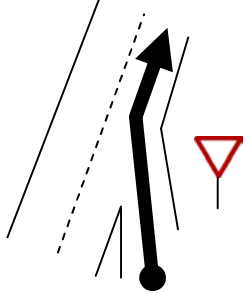




550 Challenge Mallorca			Distance	14,660	
CH	Tc K1		Time	0:30	
			Average	29,32	



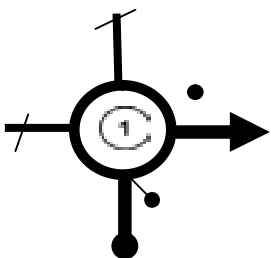

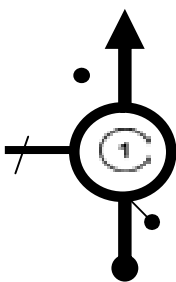


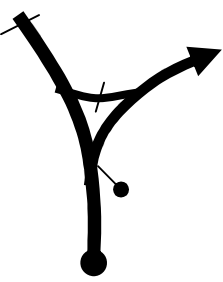
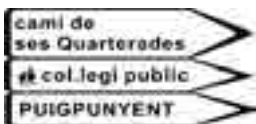
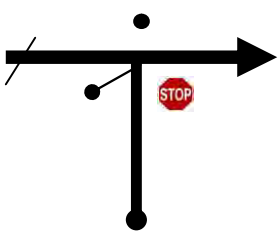


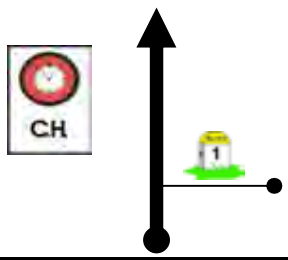


DISTANCE		DIRECTION	INFORMATION	KM	MILLES
TOTAL	PARTIAL			TO GO	
0,000					0,00
	1	0,000	Port Adriano		
0,060					0,04
	2	0,060		14,600	
0,720					0,45
	3	0,660		13,940	
0,800					0,50
	4	0,080		13,860	
1,200			Via de la Cornisa		0,75
	5	0,400		13,460	

550 Challenge Mallorca			Distance	14,660	
CH	Tc K1		Time	0:30	
			Average	29,32	

DISTANCE		DIRECTION	INFORMATION	KM	MILLES
TOTAL	PARTIAL			TO GO	
2,180			c/ del Buho 	12,480	1,35
	6				
2,670			c/ del Buho	11,990	1,66
	7				
3,290			Carrer Tudó	11,370	2,04
	8				
4,230				10,430	2,63
	9				
4,360				10,300	2,71
	10				

550 Challenge Mallorca			Distance	14,660	
CH	Tc K1		Time	0:30	
			Average	29,32	

DISTANCE		DIRECTION	INFORMATION	KM	MILLES
TOTAL	PARTIAL			TO GO	
11	5,250			9,410	3,26
	0,890				
12	5,720			8,940	3,55
	0,470				
13	6,670		Ma-1 	7,990	4,14
	!!! 0,950				
14	7,050		Ma-1 		4,38
	0,380				
15	8,310		Salida 13 	6,350	5,16
	!!! 1,260				

550 Challenge Mallorca			Distance	14,660	
CH	Tc K1		Time	0:30	
			Average	29,32	
DISTANCE		DIRECTION	INFORMATION	KM	MILLES
TOTAL	PARTIAL			TO GO	
8,690			Ma-1015 		5,40
16	0,380			5,970	
8,920			Ma-1015 		5,54
17	0,230			5,740	
12,970					8,06
18	4,050			1,690	
14,370			Ma-1016  		8,93
19	1,400			0,290	
14,660			Ma-1016 		9,11
20	0,290	C.H. Calviá - Coll Sa Creu		0,000	



**PORT
ADRIANO**

FJORD 
BY DESIGN



Tc K

Calvià

Col Sa Creu



PORT ADRIANO



Tc K Calvià - Coll Sa Creu



K1 K2 Calvià - Coll de Sa Creu



SÁBADO 8 OCTUBRE - SATURDAY 8 OCTOBER



PORT ADRIANO





PORT ADRIANO



SALIDA "Tc K" Calvià - Col Sa Creu



460 mts
→



N 39°33'58"
E 2°31'14"





**PORT
ADRIANO**

FJORD
BY L'ESPRESSO



LLEGADA "Tc K" Calvià - Coll Sa Creu





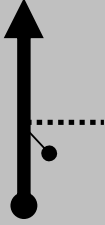

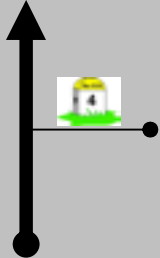

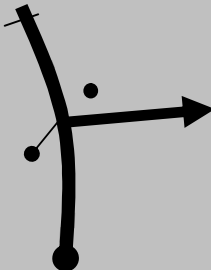

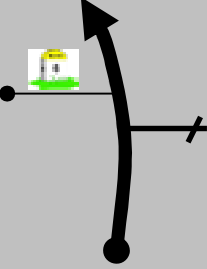

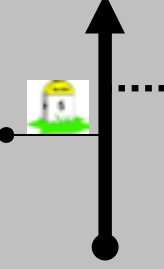

300 mts
→







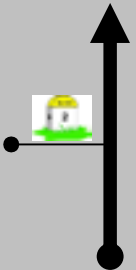

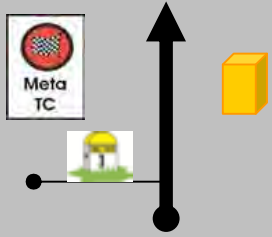





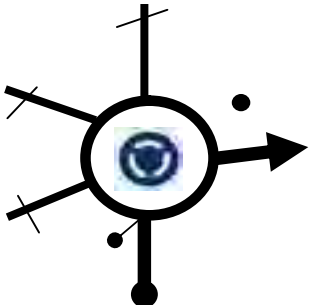

N 39°34'34"
E 2°35'59"




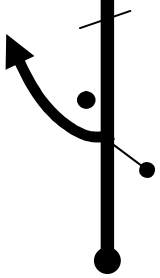


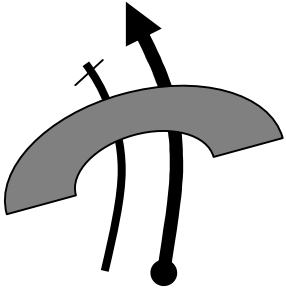

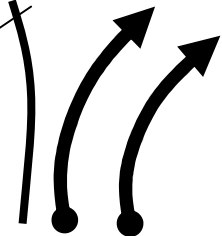

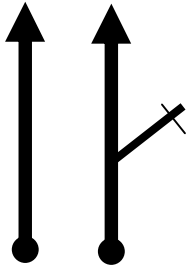

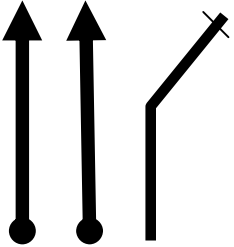

550 Challenge Mallorca			Distance	28,910
Tc K1	Tc K2		Time	0:57
			Average	30,43





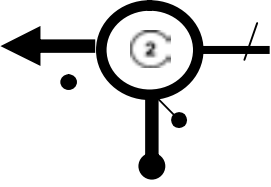

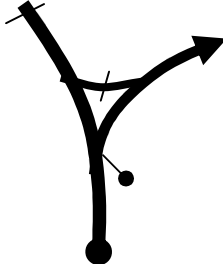

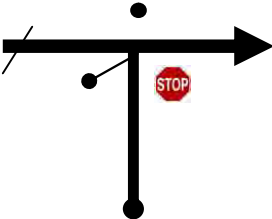




DISTANCE		DIRECTION	INFORMATION	KM	MILLES
TOTAL	PARTIAL			TO GO	
0,000		 	Ma-1016		0,00
1	0,000	START Tc K1		28,910	
2,530			Ma-1016		1,57
2	2,530			26,380	
5,552			Ma-1043		3,45
3	3,022			23,358	
7,965			Ma-1043		4,95
4	2,413			20,945	
8,952			Ma-1043		5,56
5	0,987			19,958	

550 Challenge Mallorca			Distance	28,910	
Tc K1	Tc K2		Time	0:57	
			Average	30,43	

DISTANCE		DIRECTION	INFORMATION	KM	MILLES
TOTAL	PARTIAL			TO GO	
10,927			Ma-1043 	17,983	6,79
	6				
11,910			Ma-1043 	17,000	7,40
	7				
12,910			Ma-1043 		8,02
	8				
13,210			Ma-1043 		8,21
	9				
13,840			Ma-1044 	15,070	8,60
	10				

550 Challenge Mallorca			Distance	28,910
Tc K1	Tc K2		Time	0:57
			Average	30,43

DISTANCE		DIRECTION	INFORMATION	KM	MILLES	
TOTAL	PARTIAL			TO GO		
13,950	!!!		Ma-20 	 14,960	8,67	
11	0,110			12	14,800 	Ma-20  14,110
15,560	!!!		Ma-1  13,350	13	0,760	9,67
16,080				14	16,080 	Ma-1  12,830
19,520			Ma-1  9,390	15	3,440	12,13

550 Challenge Mallorca			Distance	28,910	
Tc K1	Tc K2		Time	0:57	
			Average	30,43	
DISTANCE		DIRECTION	INFORMATION	KM	MILLES
TOTAL	PARTIAL			TO GO	
22,660	!!!		Salida 13 	6,250	14,08
	16				
23,140			Ma-1015 	5,770	14,38
	17				
27,220	!!!			1,690	16,91
	18				
28,620			Ma-1016 	0,290	17,78
	19				
28,910			Ma-1016 		17,96
	20				



**PORT
ADRIANO**

FJORD 
BY DESIGN



Tc K

Calvià

Col Sa Creu



PORT ADRIANO



Tc K Calvià - Coll Sa Creu



K1 K2 Calvià - Coll de Sa Creu



SÁBADO 8 OCTUBRE - SATURDAY 8 OCTOBER



PORT ADRIANO





PORT ADRIANO



SALIDA "Tc K" Calvià - Col Sa Creu



460 mts
→



N 39°33'58"
E 2°31'14"





**PORT
ADRIANO**

FJORD
TV L'ESPRESSO



LLEGADA "Tc K" Calvià - Coll Sa Creu




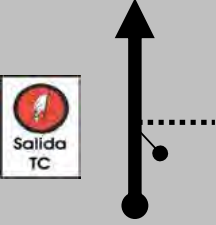

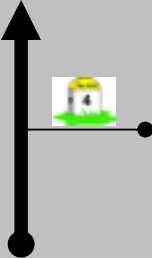

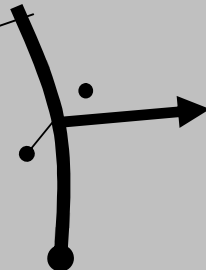

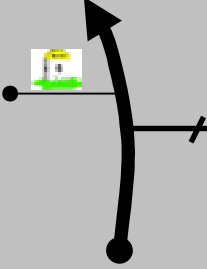

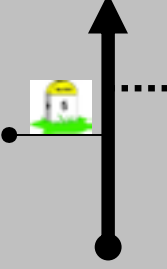

300 mts
→







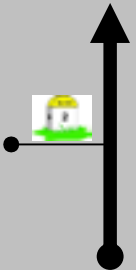

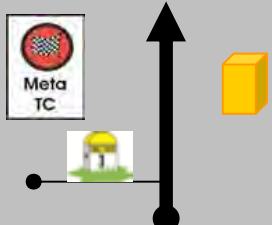





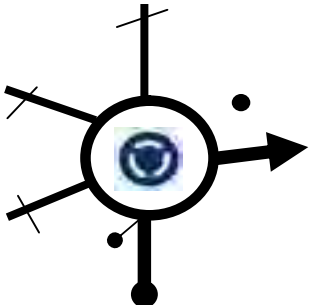

N 39°34'34"
E 2°35'59"





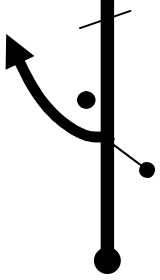


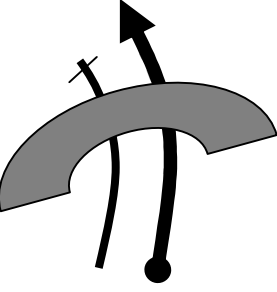
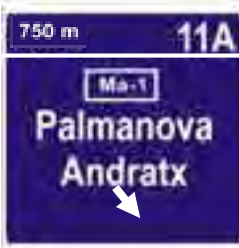
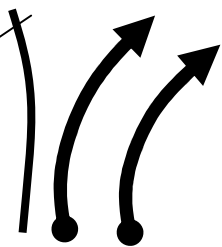

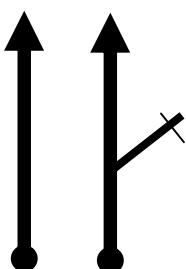

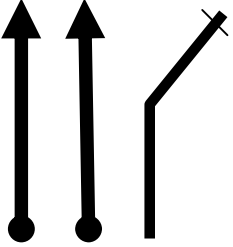
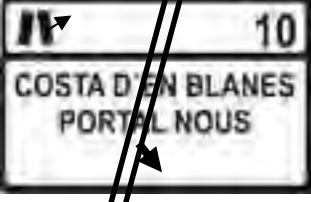
550 Challenge Mallorca			Distance	31,150
Tc K2	C.H.		Time	0:47
			Average	39,77



DISTANCE		DIRECTION	INFORMATION	KM	MILLES
TOTAL	PARTIAL			TO GO	
0,000			Ma-1016 	0,00	
1	0,000	START Tc K2		31,150	
2,530			Ma-1016 	1,57	
2	2,530		28,620		
5,552			Ma-1043 	3,45	
3	3,022		25,598		
7,965			Ma-1043 	4,95	
4	2,413		23,185		
8,952			Ma-1043 	5,56	
5	0,987		22,198		

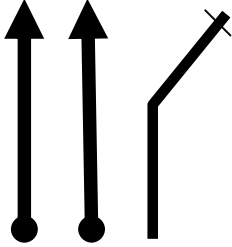
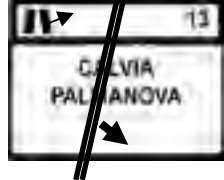
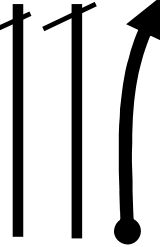

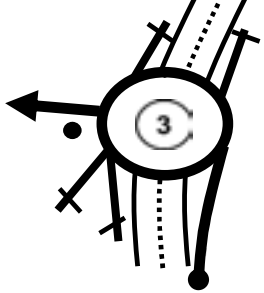

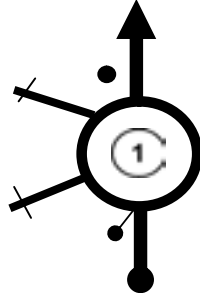



550 Challenge Mallorca			Distance	31,150	
Tc K2	C.H.		Time	0:47	
			Average	39,77	


DISTANCE		DIRECTION	INFORMATION	KM	MILLES
TOTAL	PARTIAL			TO GO	
10,927			Ma-1043 	20,223	6,79
	6				
11,910			Ma-1043 	19,240	7,40
	7				
12,910			Ma-1043 		8,02
	8				
13,210			Ma-1043 		8,21
	9				
13,840			Ma-1044 	17,310	8,60
	10				

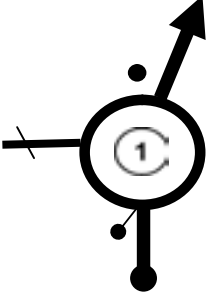
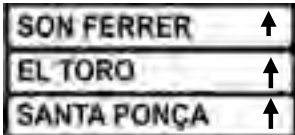
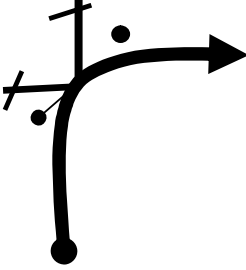

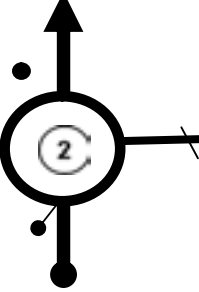

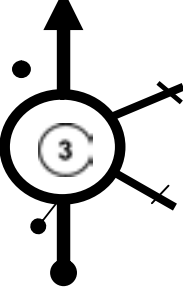

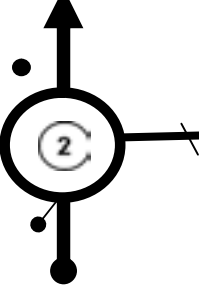

550 Challenge Mallorca			Distance	31,150	
Tc K2	C.H.		Time	0:47	
			Average	39,77	



DISTANCE		DIRECTION	INFORMATION	KM	MILLES
TOTAL	PARTIAL			TO GO	
13,950	!!!		Ma-20 	 17,200	8,67
11	0,110				
14,800	!!!		Ma-20 	16,350	9,20
12	0,850				
15,560	!!!		Ma-1 	15,590	9,67
13	0,760				
16,080	!!!		Ma-1 	15,070	9,99
14	0,520				
19,520	!!!		Ma-1 	11,630	12,13
15	3,440				

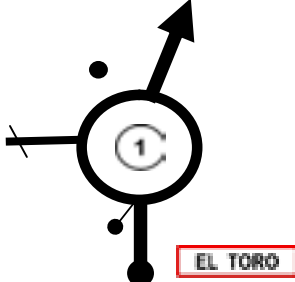

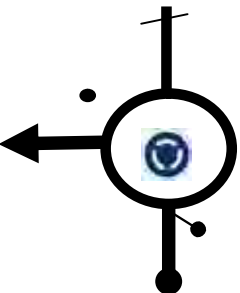

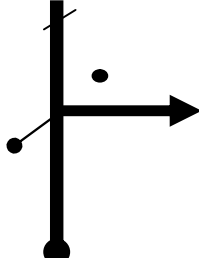


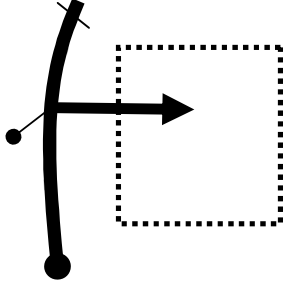
550 Challenge Mallorca			Distance	31,150	
Tc K2	C.H.		Time	0:47	
			Average	39,77	

DISTANCE		DIRECTION	INFORMATION	KM	MILLES
TOTAL	PARTIAL			TO GO	
22,660	!!!		Salida 13 	8,490	14,08
	16				
24,080	!!!		Salida 14 	7,070	14,96
	17				
24,510				6,640	15,23
	18				
25,600				5,550	15,91
	19				
25,860				5,290	16,07
	20				

550 Challenge Mallorca			Distance	31,150
Tc K2	C.H.		Time	0:47
			Average	39,77

DISTANCE		DIRECTION	INFORMATION	KM	MILLES
TOTAL	PARTIAL			TO GO	
26,070				5,080	16,20
	21				
27,100				4,050	16,84
	22				
28,000				3,150	17,40
	23				
28,600				2,550	17,77
	24				
29,090				2,060	18,08
	25				

550 Challenge Mallorca			Distance	31,150	
Tc K2	C.H.		Time	0:47	
			Average	39,77	

DISTANCE		DIRECTION	INFORMATION	KM	MILLES
TOTAL	PARTIAL			TO GO	
30,150				1,000	18,73
	26				
30,500				0,650	18,95
	27				
30,610				0,540	19,02
	28				
30,800			Port Adriano	0,350	19,14
	29				
31,150			Port Adriano	0,000	19,36
	30				