



**PORT
ADRIANO**

FJORD 
be unique

 Ajuntament
de Calvià



Tc G

Esporles

Puigpunyent

Tc G Esportes - Puigpunyent



PORT ADRIANO



SALIDA "Tc G" Esporles - Puigpunyent




C.H.

150 mts
→



Salida
TC

N 39°40'06"
E 2°33'25"





PORT ADRIANO



LLEGADA "Tc G" Esporles - Puigpunyent





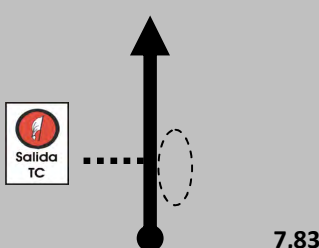

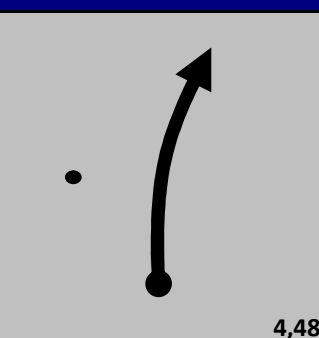

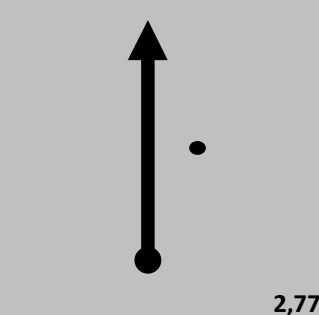

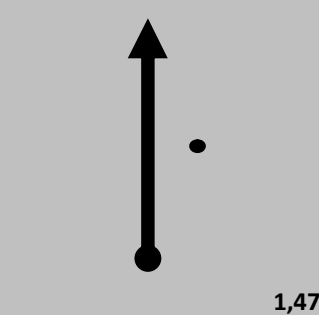

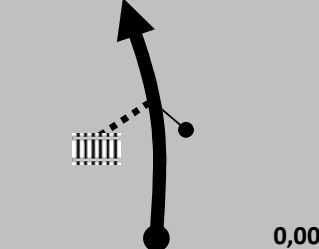

460 mts
→





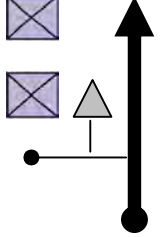


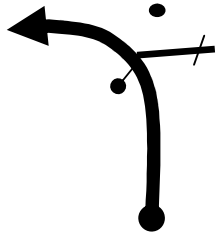

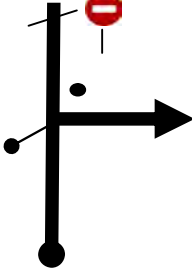
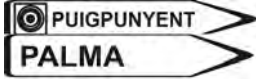
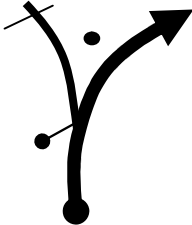


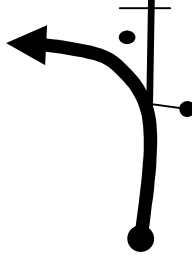

N 39°38'01"
E 2°31'41"





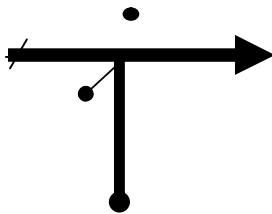
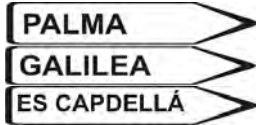

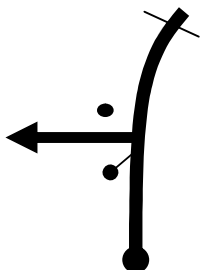





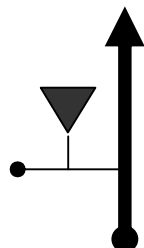


550 Challenge Mallorca			Distance	15,260	
Tc G2	Tc H2		Time	0:32	
			Average	28,61	

DISTANCE		DIRECTION	INFORMATION	KM	MILLES
TOTAL	PARTIAL			TO GO	
0,000			Ma-1101		0,00
	1				
3,350			Ma-1101		2,08
	2				
5,060			Ma-1101		3,14
	3				
6,360			Ma-1101		3,95
	4				
7,830			Ma-1101		4,87
	5				

550 Challenge Mallorca			Distance	15,260	
Tc G2	Tc H2		Time	0:32	
			Average	28,61	

DISTANCE		DIRECTION	INFORMATION	KM	MILLES
TOTAL	PARTIAL			TO GO	
8,290			Ma-1101 		5,15
	6	0,460	STOP		
8,370			Ma-1101 		5,20
	7	0,080		6,890	
8,400			Ma-1101 		5,22
	8	0,030		6,860	
9,150			Ma-1101  		5,69
	9	0,750		6,110	
9,220			Ma-1101 		5,73
	10	0,070		6,040	

550 Challenge Mallorca			Distance	15,260	
Tc G2	Tc H2		Time	0:32	
			Average	28,61	

DISTANCE		DIRECTION	INFORMATION	KM	MILLES
TOTAL	PARTIAL			TO GO	
9,330			Ma-1101 		5,80
	11			0,110	
9,390			Ma-1041 		5,83
	12			0,060	
9,530			Ma-1041 		5,92
	13			0,140	
15,060			Ma-1016 		9,36
	14			5,530	
15,260			Ma-1016 		9,48
	15			0,200	



PORT ADRIANO

